

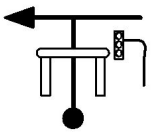
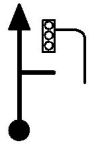
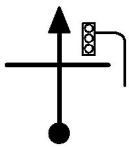
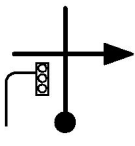
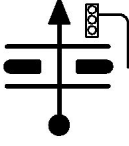
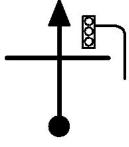
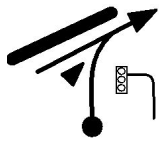
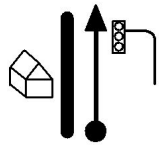

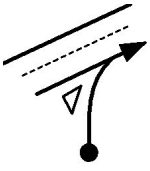
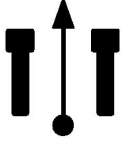
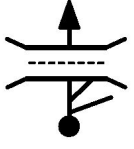

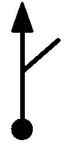
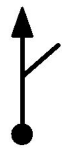
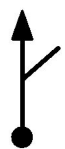


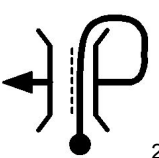


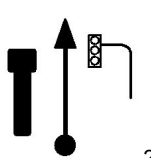
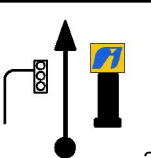
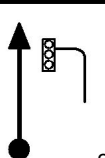
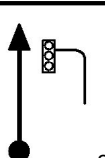
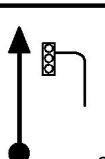


DISTÂNCIA Km mi	Referência	MÉDIA Km/h mi/h	TEMPO	OBSERVAÇÕES
				
				
0,000	 1	D 0:50:00	00:00:00 D1	Início de Prova
0,000				INÍCIO DESLOCAMENTO
0,000				SHOPPING TOTAL SAÍDA DO ESTACIONAMENTO ZERE SEU HODÔMETRO
0,09 0,05	 2			
0,19 0,11	 3			
0,27 0,16	 4			SEGUINDO NA RUA GARIBALDI
0,45 0,28	 5			CRUZANDO AV. FARRAPOS
0,63 0,39	 6			
0,80 0,49	 7			LARGO VESPASIANO JÚLIO VEPPO (ESTAÇÃO RODOVIÁRIA)
0,90 0,55	 8			

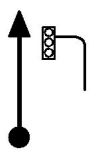
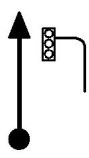
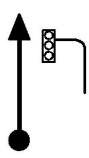

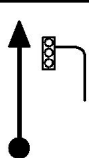
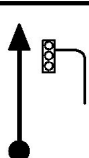


DISTÂNCIA Km <i>mi</i>	Referência	MÉDIA Km/h <i>mi/h</i>	TEMPO	OBSERVAÇÕES
0,95 0,59	 9			
1,17 0,72	 10			INGRESSANDO NA AV. CASTELO BRANCO COM CUIDADO
2,337 1,452 <i>AFER</i>	 11			FISCALIZAÇÃO ELETRÔNICA 80 KM/H
3,85 2,39	 12			SEGUINDO NA RODOVIA
4,889 3,038 <i>AFER</i>	 13			KM 96
6,10 3,79	 14			MANTENHA-SE NAS FAIXAS DA ESQUERDA SEGUINDO NA RODOVIA
7,882 4,898 <i>AFER</i>	 15			KM 93
8,55 5,31	 16			SEGUINDO NA RODOVIA
9,00 5,59	 17			SEGUINDO NA RODOVIA
9,70 6,02	 18			SEGUINDO NA RODOVIA

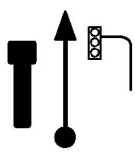
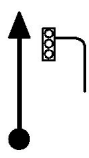
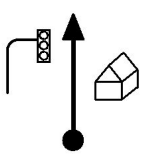
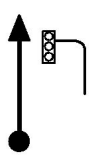
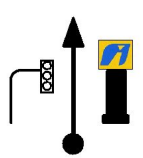
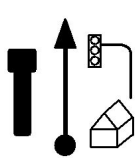
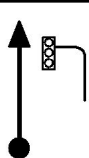

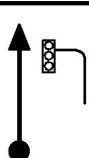



DISTÂNCIA Km <i>mi</i>	Referência	MÉDIA Km/h <i>mi/h</i>	TEMPO	OBSERVAÇÕES
10,886 6,764 <i>AFER</i>	 19			KM 90
14,55 9,04	 20			
15,05 9,35	 21			SEGUINDO PARA CACHOEIRINHA
15,80 9,81	 22			SEGUINDO PARA CACHOEIRINHA
16,80 10,43	 23			INGRESSANDO NA CIDADE DE CACHOEIRINHA SEGUINDO NA AV. GENERAL FLORES DA CUNHA
17,10 10,62	 24			FISCALIZAÇÃO ELETRÔNICA 60 KM/H
17,282 10,739 <i>AFER</i>	 25			
17,50 10,87	 26			
17,64 10,96	 27			
17,77 11,04	 28			



DISTÂNCIA Km <i>mi</i>	Referência	MÉDIA Km/h <i>mi/h</i>	TEMPO	OBSERVAÇÕES
17,95 11,15	 29			
18,12 11,25	 30			
18,20 11,30	 31			
18,35 11,40	 32			
18,48 11,48	 33			
18,607 11,562 <i>AFER</i>	 34			
18,77 11,66	 35			
18,92 11,75	 36			
19,18 11,91	 37			
19,30 11,99	 38			



DISTÂNCIA Km <i>mi</i>	Referência	MÉDIA Km/h <i>mi/h</i>	TEMPO	OBSERVAÇÕES
19,79 12,29	 39			FISCALIZAÇÃO ELETRÔNICA 60 KM/H
20,21 12,55	 40			
20,42 12,68	 41			BOMBEIROS
20,50 12,73	 42			
20,880 12,974 <i>AFER</i>	 43			
21,12 13,12	 44			FISCALIZAÇÃO ELETRÔNICA 60 KM/H (SHOPPING DO VALE)
21,30 13,23	 45			
21,62 13,43	 46			
22,00 13,67	 47			
22,45 13,95	 48			SEGUINDO PARA MORADA DO VALE MORUNGAVA / TAQUARA




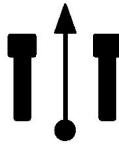




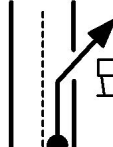



DISTÂNCIA Km <i>mi</i>	Referência	MÉDIA Km/h <i>mi/h</i>	TEMPO	OBSERVAÇÕES
23,108 14,359 <i>AFER</i>	 49			BROCCO VEICULOS
23,40 14,54	 50			
23,70 14,72	 51			SEGUINDO PARA TAQUARA
25,07 15,57	 52			
25,236 15,681 <i>AFER</i>	 53			
25,70 15,96	 54			
26,40 16,40	 55			
27,13 16,85	 56			
27,357 16,999 <i>AFER</i>	 57			
28,469 17,690 <i>AFER</i>	 58			KM 6


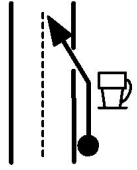









DISTÂNCIA Km <i>mi</i>	Referência	MÉDIA Km/h <i>mi/h</i>	TEMPO	OBSERVAÇÕES
29,134 18,103 <i>AFER</i>	 59			PARADA 74
30,57 18,99	 60			
31,053 19,295 <i>AFER</i>	 61			PARADA 78
32,405 20,135 <i>AFER</i>	 62			KM 10
32,58 20,24	 63			ATENÇÃO!!! SEMÁFORO OBRAS NA RODOVIA
32,80 20,38	 64			INGRESSANDO NO POSTO
32,886 20,434 <i>AFER</i>	 65			FIM DESLOCAMENTO
32,886 20,434 0,000	 66	V 68 42.25	00:50:00 v2	INÍCIO ZONA CONTROLADA 01 ZERE SEU HODÔMETRO
0,03 0,01	 67		00:50:02	INGRESSANDO NA RODOVIA COM CUIDADO!!!
0,741 0,460 <i>AFER</i>	 68		00:50:39	PARADA 83



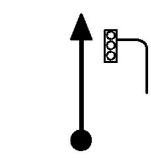
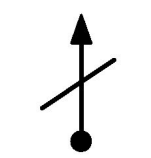
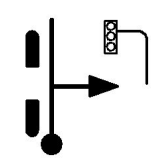



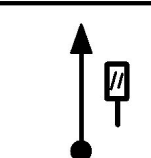



DISTÂNCIA Km <i>mi</i>	Referência	MÉDIA Km/h <i>mi/h</i>	TEMPO	OBSERVAÇÕES
1,590 0,988 <i>AFER</i>	 69		00:51:24	PARADA 84
2,228 1,384 <i>AFER</i>	 70		00:51:58	SITIO DO BETO NA ESQUERDA
6,563 4,078 <i>AFER</i>	 71	V 57 35.42	00:55:47 V3	PARADA 94
7,68 4,77	 72		00:56:58	FISCALIZAÇÃO 60 KM/H
8,237 5,118	 73	V 69 42.87	00:57:33 V4	NA ESQUERDA
8,55 5,31	 74		00:57:50	
10,390 6,456 <i>AFER</i>	 75		00:59:26	PARADA 100
17,054 10,597 <i>AFER</i>	 76	V 40 24.85	01:05:13 V5	FIM ZONA CONTROLADA PARADA 108 INÍCIO DESLOCAMENTO
17,70 10,99	 77		01:06:11	ENTRANDO NO POSTO
17,796 11,058 <i>AFER</i>	 78		01:06:20	FIM DESLOCAMENTO













DISTÂNCIA Km <i>mi</i>	Referência	MÉDIA Km/h <i>mi/h</i>	TEMPO	OBSERVAÇÕES
17,796	Neutro	N 0:14:40	01:06:20	NEUTRALIZADO
11,058				N6
<i>AFER</i>				79
17,796		V 71 44.12	01:21:00	INÍCIO ZONA CONTROLADA 02
11,058				V7
0,000				
0,05			01:21:02	INGRESSANDO NA RODOVIA COM CUIDADO!!!
0,03				
0,835			01:21:42	PARADA 111 PARA TAQUARA
0,519				
<i>AFER</i>				
1,448			01:22:13	KM 30
0,900				
<i>AFER</i>				
2,047			01:22:44	PARADA 113
1,272				
<i>AFER</i>				
6,053			01:26:07	KM 34
3,761				
<i>AFER</i>				
11,382			01:30:37	PARADA 128
7,072				
<i>AFER</i>				
14,93			01:33:37	
9,27				
15,892		V 50 31.07	01:34:26	FIM ZONA CONTROLADA PARADA 135
9,875				V8
				INÍCIO DESLOCAMENTO




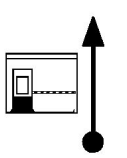








DISTÂNCIA Km <i>mi</i>	Referência	MÉDIA Km/h <i>mi/h</i>	TEMPO	OBSERVAÇÕES
16,40 10,19	 89		01:35:02	ATENÇÃO! TRÁFEGO CONTROLADO
17,02 10,57	 90		01:35:47	
18,72 11,63	 91		01:37:49	
19,69 12,23	 92		01:38:59	
20,15 12,52	 93		01:39:32	SEGUINDO PARA ROLANTE / RIOZINHO
20,349 12,644 <i>AFER</i>	 94		01:39:47	KM 52
21,162 13,149 <i>AFER</i>	 95	N 0:03:15	01:40:45 N9	FIM DESLOCAMENTO
21,162 13,149 0,000	 96	V 76 47.22	01:44:00 V10	INÍCIO ZONA CONTROLADA 03
1,196 0,743 <i>AFER</i>	 97		01:44:57	ZERE SEU HODÔMETRO
1,70 1,05	 98		01:45:21	KM 54



DISTÂNCIA Km <i>mi</i>	Referência	MÉDIA Km/h <i>mi/h</i>	TEMPO	OBSERVAÇÕES
2,823 1,754 <i>AFER</i>	 99		01:46:14	PARADA 49
6,73 4,18	 100		01:49:19	
7,920 4,921 <i>AFER</i>	 101		01:50:15	PARADA 54
10,19 6,33	 102		01:52:03	
11,209 6,965 <i>AFER</i>	 103	V 40 24.85	01:52:51 V11	FIM ZONA CONTROLADA BEM-VINDOS A ROLANTE INÍCIO DESLOCAMENTO
11,48 7,13	 104		01:53:16	SEGUINDO PARA LITORAL
11,753 7,303 <i>AFER</i>	 105	N 0:01:20	01:53:40 N12	FIM DESLOCAMENTO SANTO ANTONIO/OSORIO/ TRAMANDAI
11,753 7,303 0,000	 106	V 79 49.09	01:55:00 V13	INÍCIO ZONA CONTROLADA 04 SANTO ANTONIO/OSORIO/ TRAMANDAI ZERE SEU HODÔMETRO
0,25 0,15	 107		01:55:11	
1,255 0,780 <i>AFER</i>	 108		01:55:57	KM 31











DISTÂNCIA Km <i>mi</i>	Referência	MÉDIA Km/h <i>mi/h</i>	TEMPO	OBSERVAÇÕES
2,898 1,801 <i>AFER</i>	 109		01:57:12	CANTO DOS CARDOSO FAZENDA FLECK
7,354 4,570 <i>AFER</i>	 110		02:00:35	KM 25
11,375 7,068 <i>AFER</i>	 111		02:03:38	FIM ZONA CONTROLADA KM 21 INÍCIO DESLOCAMENTO
12,19 7,57	 112		02:04:16	PEDÁGIO R\$ 5,20
13,367 8,306 <i>AFER</i>	 113	N 0:03:51	02:05:09 N14	FIM DESLOCAMENTO KM 19
13,367 8,306 0,000	 114	V 80 49.71	02:09:00 V15	INÍCIO ZONA CONTROLADA 05 KM 19 ZERE SEU HODÔMETRO
1,377 0,856 <i>AFER</i>	 115		02:10:02	MONJOLO EVARISTO
2,014 1,251 <i>AFER</i>	 116		02:10:31	KM 17
4,84 3,00	 117		02:12:38	
5,07 3,15	 118		02:12:48	


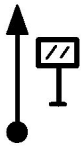










DISTÂNCIA Km <i>mi</i>	Referência	MÉDIA Km/h <i>mi/h</i>	TEMPO	OBSERVAÇÕES
8,036 4,993 <i>AFER</i>	119		02:15:02	KM 11
13,158 8,176 <i>AFER</i>	120	V 40 24.85	02:18:52 V16	FIM ZONA CONTROLADA SANTO ANTONIO/OSORIO/BR-290 INÍCIO DESLOCAMENTO
13,25 8,23	121		02:19:01	SEGUINDO PARA GRAVATAÍ
13,43 8,34	122		02:19:17	SEGUINDO PARA RESTAURANTE DA COLÔNIA
13,54 8,41	123		02:19:27	INGRESSANDO NO ESTACIONAMENTO RESTAURANTE DA COLÔNIA
13,590 8,444 <i>AFER</i>	124		02:19:31	FIM DESLOCAMENTO RESTAURANTE DA COLÔNIA (ESTACIONAMENTO)
13,590 8,444	Neutro 125	N 0:15:29	02:19:31 N17	NEUTRALIZADO RESTAURANTE DA COLÔNIA
Road Book Automático A planilha que anda sozinha 				NavTotem Novo sistema de navegação de baixíssimo custo para periféricos Android
13,590 8,444 0,000	126	V 40 24.85	02:35:00 V18	INÍCIO DESLOCAMENTO RESTAURANTE DA COLÔNIA (ESTACIONAMENTO) ZERE SEU HODÔMETRO


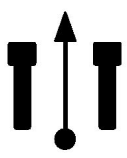
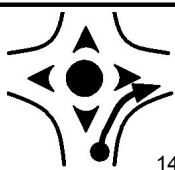
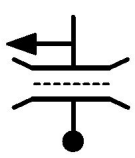



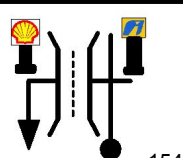
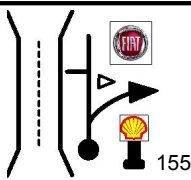
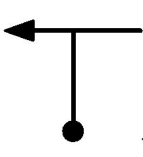


DISTÂNCIA Km <i>mi</i>	Referência	MÉDIA Km/h <i>mi/h</i>	TEMPO	OBSERVAÇÕES
0,16 0,09	 127		02:35:15	CRUZANDO A RODOVIA COM MUITO CUIDADO!!! SEGUINDO PARA SANTO ANTÔNIO DA PATRULHA
0,28 0,17	 128		02:35:25	SEGUINDO PARA SANTO ANTONIO DA PATRULHA
0,345 0,214 <i>AFER</i>	 129		02:35:31	
0,571 0,355 <i>AFER</i>	 130		02:35:52	PERIMETRO URBANO 50 KM/H
1,20 0,74	 131		02:36:48	
1,65 1,02	 132		02:37:29	
2,05 1,27	 133		02:38:05	
2,15 1,33	 134		02:38:14	SEGUINDO NA RODOVIA
2,30 1,42	 135		02:38:27	SEGUINDO NA RODOVIA
2,63 1,63	 136		02:38:57	


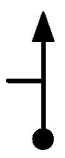
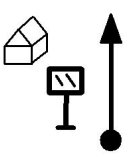


DISTÂNCIA Km <i>mi</i>	Referência	MÉDIA Km/h <i>mi/h</i>	TEMPO	OBSERVAÇÕES
3,40 2,11	 137		02:40:06	
3,760 2,336 <i>AFER</i>	 138	N 0:03:21	02:40:39 N19	FIM DESLOCAMENTO MADEREIRA SÃO LUCAS - TIGRE
3,760 2,336 0,000	 139	V 70 43.50	02:44:00 V20	INÍCIO ZONA CONTROLADA 06 MADEREIRA SÃO LUCAS - TIGRE ZERE SEU HODÔMETRO
2,421 1,504 <i>AFER</i>	 140		02:46:04	KM 56
3,273 2,034 <i>AFER</i>	 141		02:46:48	ESCOLA
3,36 2,08	 142		02:46:52	
10,127 6,293 <i>AFER</i>	 143		02:52:40	PARADA 198
16,360 10,166 <i>AFER</i>	 144		02:58:01	KM 70
20,533 12,759 <i>AFER</i>	 145	V 50 31.07	03:01:36 V21	FIM ZONA CONTROLADA KM 74 INÍCIO DESLOCAMENTO
22,90 14,22	 146		03:04:26	SEGUINDO PARA OSORIO



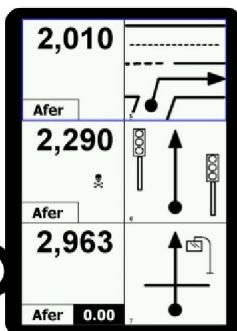
DISTÂNCIA Km <i>mi</i>	Referência	MÉDIA Km/h <i>mi/h</i>	TEMPO	OBSERVAÇÕES
24,515 15,233 <i>AFER</i>	 147		03:06:22	KM 78
25,607 15,911 <i>AFER</i>	 148		03:07:41	CONTROLADOR ELETRÔNICO 50 KM/H
27,00 16,77	 149		03:09:21	
27,20 16,90	 150		03:09:36	
27,753 17,245 <i>AFER</i>	 151		03:10:15	
28,224 17,538 <i>AFER</i>	 152		03:10:49	
28,31 17,59	 153		03:10:56	
28,40 17,64	 154		03:11:02	SEGUINDO PARA PORTO ALEGRE / BORÚSSIA
28,45 17,67	 155		03:11:06	SEGUINDO PARA BORUSSIA
28,99 18,01	 156		03:11:44	SEGUINDO PARA BORÚSSIA



DISTÂNCIA Km <i>mi</i>	Referência	MÉDIA Km/h <i>mi/h</i>	TEMPO	OBSERVAÇÕES
29,83 18,53	 157		03:12:45	KM 1
30,96 19,23	 158		03:14:06	SEGUINDO PARA RESTAURANTE DODÔ
31,477 19,559 <i>AFER</i>	 159		03:14:44	FIM DESLOCAMENTO RESTAURANTE DODÔ (ESTACIONAMENTO)
31,477 19,559	Neutro 160	N 1:30:16	03:14:44 N22	FIM DESLOCAMENTO RESTAURANTE DODÔ (ESTACIONAMENTO)

Road Book Automático


A planilha que anda sozinha



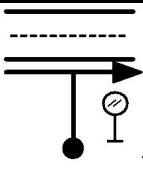
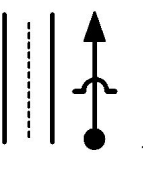
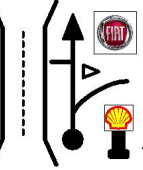
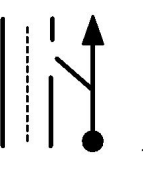
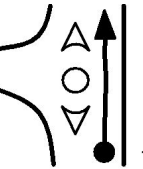
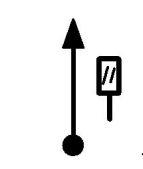
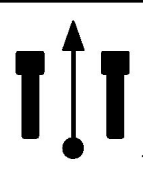


NavTotem

Novo sistema de navegação de baixíssimo custo para periféricos

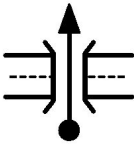








Android

31,477 19,559 0,000	 161	V 40 24.85	04:45:00 V23	INÍCIO DESLOCAMENTO PLACA DE COSTAS ESTACIONAMENTO DODÔ ZERE SEU HODÔMETRO
0,40 0,24	 162		04:45:36	SEGUINDO PARA OSÓRIO LONGO TRECHO DESCIDA CUIDADO!
1,642 1,020 <i>AFER</i>	 163		04:47:27	KM 01
2,43 1,51	 164		04:48:38	SEGUINDO PARA OSÓRIO

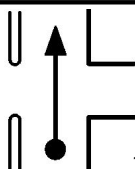


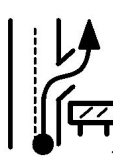
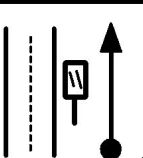




DISTÂNCIA Km <i>mi</i>	Referência	MÉDIA Km/h <i>mi/h</i>	TEMPO	OBSERVAÇÕES
2,63 1,63	 165		04:48:56	INGRESSANDO NA RUA LATERAL PARE!!!
2,96 1,83	 166		04:49:26	
3,06 1,90	 167		04:49:35	SEGUINDO PARA PORTO ALEGRE
3,40 2,11	 168		04:50:06	SEGUINDO NA RUA LATERAL
4,30 2,67	 169		04:51:27	
4,854 3,016 <i>AFER</i>	 170		04:52:16	PARADA 236
5,76 3,57	 171		04:53:38	FISCALIZAÇÃO ELETRÔNICA 50 KM/H
7,858 4,883 <i>AFER</i>	 172		04:56:47	KM 77
8,32 5,17	 173		04:57:28	SEGUINDO PARA CAPIVARI / RS 040 / MOSTARDAS
8,434 5,241 <i>AFER</i>	 174		04:57:39	RSC 101













DISTÂNCIA Km <i>mi</i>	Referência	MÉDIA Km/h <i>mi/h</i>	TEMPO	OBSERVAÇÕES
8,58 5,33	 175		04:57:52	SOBRE FREE-WAY
10,54 6,54	 176		05:00:48	
11,518 7,157 <i>AFER</i>	 177		05:02:16	KM 7
11,68 7,25	 178		05:02:31	SEGUINDO PARA OSÓRIO / CAPÃO DA CANOA
12,437 7,728 <i>AFER</i>	 179		05:03:39	FIM DESLOCAMENTO PARQUE EÓLICO DE OSÓRIO - PARADOURO
12,611 7,836	Neutro 180	N 0:10:05	05:03:55 N24	NEUTRALIZADO FAÇA O RETORNO 180° COM CUIDADO!!!
12,611 7,836 0,000	 181	V 59 36.66	05:14:00 V25	INÍCIO ZONA CONTROLADA 07 POSTE COM ESCORA (FITA ZEBRADA) ZERE SEU HODÔMETRO
0,62 0,38	 182		05:14:37	SEGINDO PARA RS-040 CAPIVARI DO SUL
1,307 0,812 <i>AFER</i>	 183	V 80 49.71	05:15:19 V26	KM 8
1,65 1,02	 184		05:15:35	

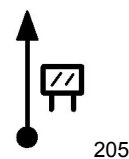
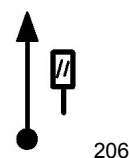
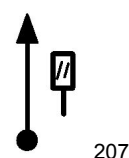
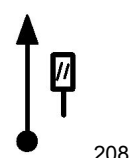







DISTÂNCIA Km <i>mi</i>	Referência	MÉDIA Km/h <i>mi/h</i>	TEMPO	OBSERVAÇÕES
3,252 2,021 <i>AFER</i>	 185		05:16:47	KM 10
9,80 6,08	 186		05:21:41	
12,938 8,039 <i>AFER</i>	 187		05:24:03	PASSINHOS 1KM
14,15 8,79	 188		05:24:57	PASSINHOS / BARROCADAS
14,835 9,218 <i>AFER</i>	 189	V 40 24.85	05:25:28 V27	FIM ZONA CONTROLADA ESCOLA SAINDO DA RODOVIA INÍCIO DESLOCAMENTO
15,02 9,33	 190		05:25:45	
15,025 9,336	 191	N 0:02:15	05:25:45 N28	FIM DESLOCAMENTO KM 22 (NA ESQUERDA)
15,025 9,336 0,000	 192	V 76 47.22	05:28:00 V29	INÍCIO ZONA CONTROLADA 08 KM 22 (NA ESQUERDA)
0,02 0,01	 193		05:28:01	ZERE SEU HODÔMETRO INGRESSANDO NA RODOVIA COM CUIDADO!!!
1,984 1,233 <i>AFER</i>	 194		05:29:34	KM 24



DISTÂNCIA Km <i>mi</i>	Referência	MÉDIA Km/h <i>mi/h</i>	TEMPO	OBSERVAÇÕES
3,930 2,442 <i>AFER</i>	 195		05:31:06	KM 26
7,815 4,856 <i>AFER</i>	 196		05:34:10	CAPIVARI DO SUL A 10KM
11,58 7,19	 197		05:37:09	
12,96 8,05	 198		05:38:14	
13,833 8,595 <i>AFER</i>	 199		05:38:55	KM 36
17,219 10,699 <i>AFER</i>	 200	V 50 31.07	05:41:36 V30	FIM ZONA CONTROLADA CAPIVARI DO SUL PERÍMETRO URBANO INÍCIO DESLOCAMENTO
18,11 11,25	 201		05:42:40	
18,55 11,52	 202		05:43:12	INGESSANDO NA RODOVIA COM CUIDADO!!! PARE
18,68 11,60	 203		05:43:21	POLICIA RODOVIÁRIA ESTADUAL
18,834 11,703 <i>AFER</i>	 204		05:43:32	PARADA 150



DISTÂNCIA Km <i>mi</i>	Referência	MÉDIA Km/h <i>mi/h</i>	TEMPO	OBSERVAÇÕES
19,393 12,050 <i>AFER</i>	 205		05:44:12	CAPIVARI FIM PERIMETRO URBANO
20,107 12,494	 206	N 0:03:56	05:45:04 N31	FIM DESLOCAMENTO KM 63
20,107 12,494 0,000	 207	V 74 45.98	05:49:00 V32	INÍCIO ZONA CONTROLADA 09 KM 63 ZERE SEU HODÔMETRO
1,248 0,775 <i>AFER</i>	 208		05:50:00	PARADA 149
1,865 1,159 <i>AFER</i>	 209		05:50:30	KM 61
1,91 1,18	 210		05:50:33	
7,951 4,941 <i>AFER</i>	 211		05:55:27	KM 55
13,961 8,675 <i>AFER</i>	 212	V 60 37.28	06:00:19 V33	FIM ZONA CONTROLADA KM 49 INÍCIO DESLOCAMENTO
15,882 9,869 <i>AFER</i>	 213		06:02:14	FIM DESLOCAMENTO PARADA 133
16,000 9,942	Neutro 214	N 0:15:39	06:02:21 N34	NEUTRALIZADO RESTAURANTE CANQUERINI



DISTÂNCIA Km <i>mi</i>	Referência	MÉDIA Km/h <i>mi/h</i>	TEMPO	OBSERVAÇÕES
------------------------------	------------	------------------------------	-------	-------------

Road Book Automático
A planilha que anda sozinha




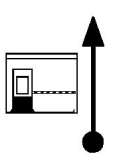


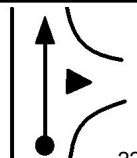
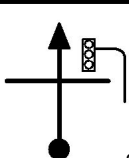
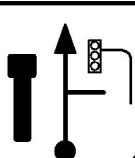
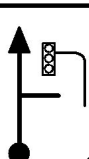
NavTotem

Novo sistema de navegação
de baixíssimo custo
para periféricos






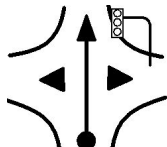




Android

16,000	↑ 215	V	06:18:00	INÍCIO ZONA CONTROLADA 10	
9,942		75		KM 47 (EM FRENTE AO RESTAURANTE)	
0,000		46.60		V35	ZERE SEU HODÔMETRO
0,843	↑ 216		06:18:41	CAPÃO DA PORTEIRA FIM PERIMETRO URBANO	
0,524					
<i>AFER</i>					
2,045	↑ 217		06:19:38	KM 45	
1,271					
<i>AFER</i>					
3,832	↑ 218		06:21:04	PARADA 125	
2,381					
<i>AFER</i>					
9,322	↑ 219		06:25:28	PARADA 113	
5,792					
<i>AFER</i>					
14,578	↑ 220		06:29:40	KM 31	
9,058					
<i>AFER</i>					
15,421	↑ 221	V	06:30:20	FIM ZONA CONTROLADA	
9,582		60		V36	PARADA 96
<i>AFER</i>		37.28			INÍCIO DESLOCAMENTO
18,091	↑ 222		06:33:01	KM 29	
11,241					
<i>AFER</i>					

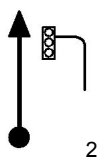

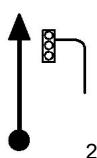
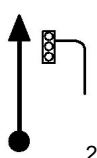
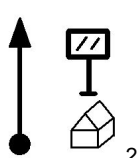

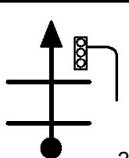
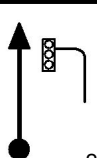




DISTÂNCIA Km <i>mi</i>	Referência	MÉDIA Km/h <i>mi/h</i>	TEMPO	OBSERVAÇÕES
20,093 12,485 <i>AFER</i>	 223		06:35:01	KM 27
20,886 12,978 <i>AFER</i>	 224		06:35:48	FISCALIZAÇÃO ELETRÔNICA 60 KM/H
24,156 15,010 <i>AFER</i>	 225		06:39:05	KM 23
27,56 17,12	 226		06:42:29	PEDÁGIO R\$ 5,20
30,142 18,729 <i>AFER</i>	 227		06:45:04	KM 17
34,146 21,217 <i>AFER</i>	 228		06:49:04	KM 13
35,88 22,29	 229		06:50:48	PARA PORTO ALEGRE
36,33 22,57	 230		06:51:15	
37,15 23,08	 231		06:52:04	FISCALIZAÇÃO ELETRÔNICA 60 KM/H
38,37 23,84	 232		06:53:17	SEGUINDO PARA PORTO ALEGRE

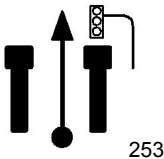
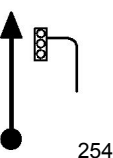
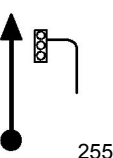
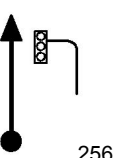
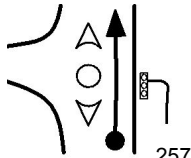
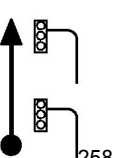

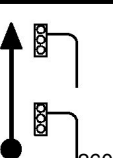
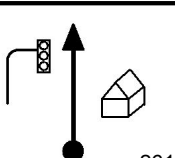
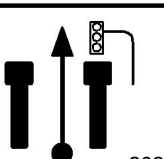


DISTÂNCIA Km <i>mi</i>	Referência	MÉDIA Km/h <i>mi/h</i>	TEMPO	OBSERVAÇÕES
38,80 24,10	 233		06:53:43	FISCALIZAÇÃO ELETRÔNICA 60 KM/H
39,23 24,37	 234		06:54:09	POLÍCIA RODOVIÁRIA ESTADUAL
40,14 24,94	 235		06:55:04	
40,24 25,00	 236		06:55:10	
41,16 25,57	 237		06:56:05	
41,84 25,99	 238		06:56:46	
41,98 26,08	 239		06:56:54	
42,426 26,362 <i>AFER</i>	 240		06:57:21	FÁBRICA MUMU
42,66 26,50	 241		06:57:35	SEGUINDO PARA PORTO ALEGRE
42,72 26,54	 242		06:57:38	

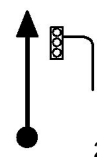
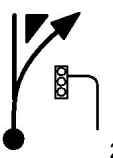
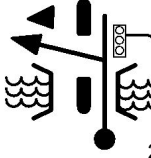

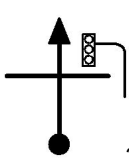

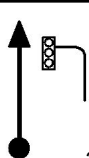
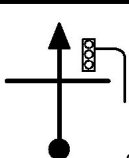
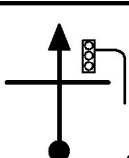
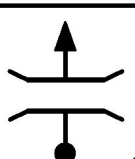


DISTÂNCIA Km <i>mi</i>	Referência	MÉDIA Km/h <i>mi/h</i>	TEMPO	OBSERVAÇÕES
43,49 27,02	 243		06:58:25	
43,67 27,13	 244		06:58:35	
45,04 27,98	 245		06:59:58	
45,10 28,02	 246		07:00:01	
45,41 28,21	 247		07:00:20	HIPERMERCADO BIG
45,57 28,31	 248		07:00:29	
46,16 28,68	 249		07:01:05	SEGUINDO PARA RESTINGA / LAMI PORTO ALEGRE
47,05 29,23	 250		07:01:58	
47,139 29,291 <i>AFER</i>	 251		07:02:04	KM 0 (NA ESQUERDA)
47,60 29,57	 252		07:02:31	DIVISA MUNICIPAL VIAMÃO / PORTO ALEGRE

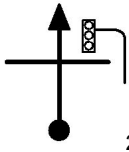

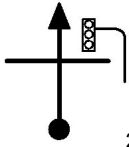
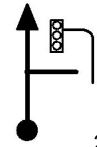
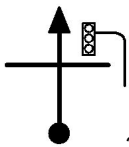
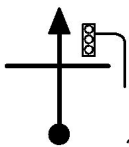
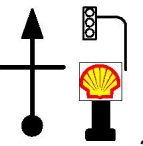
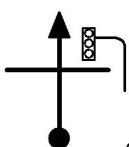
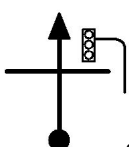
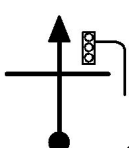


DISTÂNCIA Km <i>mi</i>	Referência	MÉDIA Km/h <i>mi/h</i>	TEMPO	OBSERVAÇÕES
47,76 29,67	 253		07:02:41	FISCALIZAÇÃO ELTRÔNICA 60 KM/H
47,90 29,76	 254		07:02:49	UFRGS
48,20 29,95	 255		07:03:07	
48,39 30,06	 256		07:03:19	
48,56 30,17	 257		07:03:29	SEGUINDO PARA CENTRO
48,88 30,37	 258		07:03:48	
49,20 30,57	 259		07:04:07	FISCALIZAÇÃO ELETRÔNICA 60 KM/H
49,48 30,74	 260		07:04:24	
49,84 30,96	 261		07:04:46	FACULDADE DE AGRONOMIA
50,30 31,25	 262		07:05:13	FISCALIZAÇÃO ELTRONICA 60 KM/H


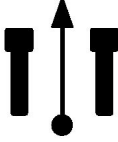
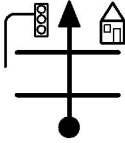
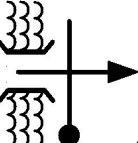
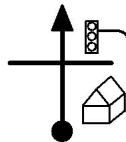
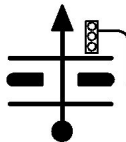
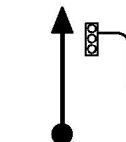

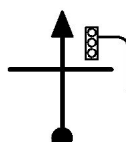
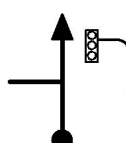


DISTÂNCIA Km <i>mi</i>	Referência	MÉDIA Km/h <i>mi/h</i>	TEMPO	OBSERVAÇÕES
50,63 31,46	 263		07:05:33	
50,73 31,52	 264		07:05:39	SEGUINDO PARA CENTRO / AEROPORTO ZONA NORTE
51,00 31,69	 265		07:05:55	SEGUINDO PARA CENTRO / AEROPORTO NA AV. IPIRANGA
51,96 32,28	 266		07:06:53	FISCALIZAÇÃO ELETRÔNICA 60 KM/H
52,41 32,56	 267		07:07:20	
52,763 32,785 <i>AFER</i>	 268		07:07:41	SOFÁ HOUSE
52,90 32,87	 269		07:07:49	
53,15 33,02	 270		07:08:04	SEGUINDO NA AVENIDA IPIRANGA
53,35 33,15	 271		07:08:16	
53,98 33,54	 272		07:08:54	PUCRS

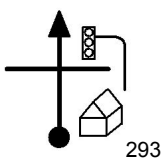
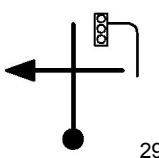
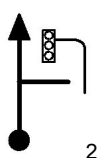
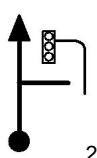
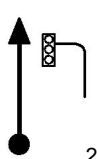
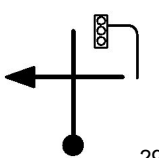
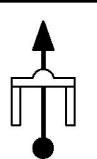


DISTÂNCIA Km <i>mi</i>	Referência	MÉDIA Km/h <i>mi/h</i>	TEMPO	OBSERVAÇÕES
54,38 33,79	 273		07:09:18	
54,638 33,950 <i>AFER</i>	 274		07:09:33	
54,86 34,08	 275		07:09:47	SEGUINDO PARA CENTRO / ZONA SUL NA AVENIDA IPIRANGA
55,19 34,29	 276		07:10:07	BOURBON SHOPPING
55,40 34,42	 277		07:10:19	
55,50 34,48	 278		07:10:25	SEGUINDO NA AVENIDA IPIRANGA
55,84 34,69	 279		07:10:46	
56,27 34,96	 280		07:11:11	SEGUINDO PARA AZENHA NA AVENIDA IPIRANGA
56,51 35,11	 281		07:11:26	SEGUINDO PARA AZENHA
56,77 35,27	 282		07:11:41	



DISTÂNCIA Km <i>mi</i>	Referência	MÉDIA Km/h <i>mi/h</i>	TEMPO	OBSERVAÇÕES
57,00 35,41	 283		07:11:55	SEGUINDO NA AVENIDA IPIRANGA
57,17 35,52	 284		07:12:05	FISCALIZAÇÃO ELETRÔNICA 60 KM/H
57,60 35,79	 285		07:12:31	SEGUINDO PARA CENTRO MC DONALDS
57,90 35,97	 286		07:12:49	SEGUINDO NA RUA RAMIRO BARCELOS
58,37 36,26	 287		07:13:17	HOSPITAL DE CLÍNICAS
58,67 36,45	 288		07:13:35	
58,73 36,49	 289		07:13:39	
59,25 36,81	 290		07:14:10	SEGUINDO PARA CASTELO BRANCO FRONTEIRA / LITORAL
59,55 37,00	 291		07:14:28	CRUZANDO AV. INDEPENDENCIA
59,70 37,09	 292		07:14:37	



DISTÂNCIA Km <i>mi</i>	Referência	MÉDIA Km/h <i>mi/h</i>	TEMPO	OBSERVAÇÕES
59,82 37,17	 293		07:14:44	HOSPITAL MOINHOS DE VENTO
60,17 37,38	 294		07:15:05	SEGUINDO PARA CENTRO NA AVENIDA CRISTÓVÃO COLOMBO
60,26 37,44	 295		07:15:11	
60,39 37,52	 296		07:15:19	
60,44 37,55	 297		07:15:22	
60,55 37,62	 298		07:15:28	INGRESSANDO NO SHOPPING TOTAL
60,633 37,676	 299	N 0:00:00	07:15:33 N37	FIM DESLOCAMENTO ESTACIONAMENTO SHOPPING TOTAL



Planilha gerada pelo programa TotemPlanilha desenvolvido pela Totem.

Esta é uma das formas que a Totem participa da evolução do Off Road.

www.totemonline.com.br

