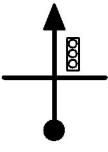
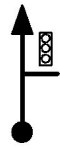

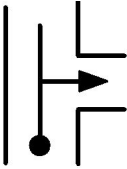
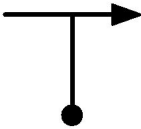
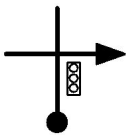




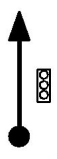

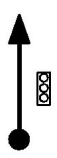
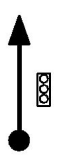
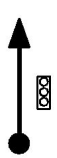
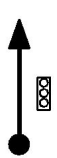

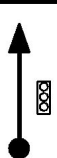
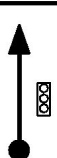

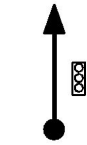

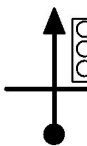
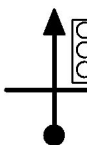


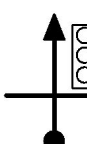



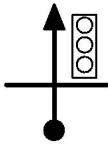
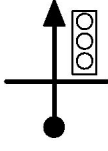
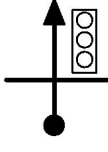
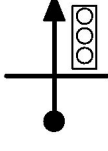
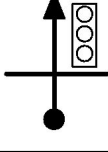
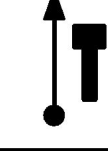
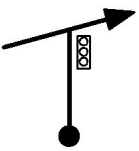
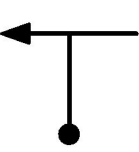
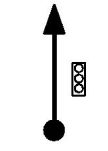
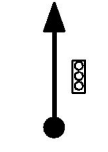



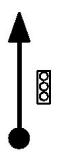
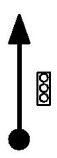
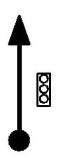

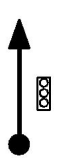
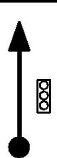

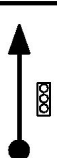

DISTÂNCIA Km mi	Referência	MÉDIA Km/h mi/h	TEMPO	OBSERVAÇÕES
<p>Benvindo!!</p> <p style="text-align: center;">Boa Prova!!</p>				<p>ATENÇÃO CUIDADO MUITO CUIDADO PERIGO</p>
				Início de Prova
0.000	<p style="text-align: right;">1</p>	D	00:00:00	
0.000		0:55:00		
0.000		D001		
0.05	<p style="text-align: right;">2</p>			AV. NILO PECANHA
0.03				
0.25	<p style="text-align: right;">3</p>			AV. NILO PECANHA
0.16				
0.51	<p style="text-align: right;">4</p>			AV. NILO PECANHA
0.32				
0.69	<p style="text-align: right;">5</p>			AV. NILO PECANHA
0.43				
0.99	<p style="text-align: right;">6</p>			AV. NILO PECANHA
0.61				
1.25	<p style="text-align: right;">7</p>			AV. NILO PECANHA
0.78				
1.59	<p style="text-align: right;">8</p>			AV. NILO PECANHA
0.99				

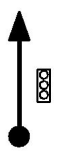
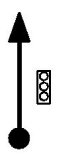
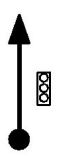
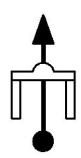
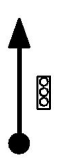
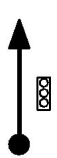
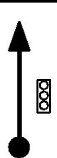
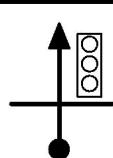
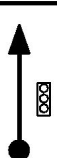

DISTÂNCIA Km <i>mi</i>	Referência	MÉDIA Km/h <i>mi/h</i>	TEMPO	OBSERVAÇÕES
1.80 1.12	 9			AV. NILO PECANHA
2.06 1.28	 10			AV. NILO PECANHA
2.47 1.53	 11			VIADUTO
2.66 1.65	 12			DOBRANDO RUA REGENTE
2.90 1.80	 13			RUA REGENTE
3.07 1.90	 14			AV. CARLOS GOMES
3.76 2.33	 15			AV. CARLOS GOMES
3.82 2.37	 16			AV. CARLOS GOMES
4.19 2.60	 17			AV. CARLOS GOMES
4.32 2.68	 18			AV. TARSO DUTRA

DISTÂNCIA Km <i>mi</i>	Referência	MÉDIA Km/h <i>mi/h</i>	TEMPO	OBSERVAÇÕES
5.31 3.30	 19			AV. TARSO DUTRA
5.42 3.37	 20			FISCALIZACAO 60KM/H
5.69 3.53	 21			AV. TARSO DUTRA
5.74 3.57	 22			AV. TARSO DUTRA
5.79 3.59	 23			AV. TARSO DUTRA
5.82 3.61	 24			AV. TARSO DUTRA
6.33 3.93	 25			AV. TARSO DUTRA
6.54 4.06	 26			AV. TARSO DUTRA
6.59 4.09	 27			AV. TARSO DUTRA
6.75 4.20	 28			AV. TARSO DUTRA

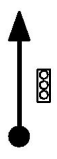
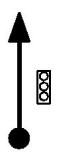
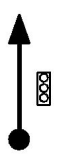
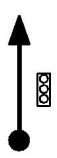
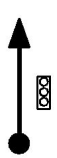

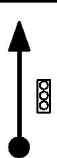

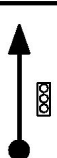

DISTÂNCIA Km <i>mi</i>	Referência	MÉDIA Km/h <i>mi/h</i>	TEMPO	OBSERVAÇÕES
6.79 4.22	 29			AV. TARSO DUTRA
6.85 4.25	 30			SENTIDO VIAMAO
7.03 4.37	 31			AV. TARSO DUTRA
7.09 4.41	 32			CRUZANDO AV. IPIRANGA
7.12 4.42	 33			VIAMAO RS 040
7.20 4.47	 34			AV. IPIRANGA
7.21 4.48	 35			AV. IPIRANGA
7.27 4.52	 36			AV. IPIRANGA
7.31 4.54	 37			AV. IPIRANGA
7.85 4.88	 38			AV. IPIRANGA

DISTÂNCIA Km <i>mi</i>	Referência	MÉDIA Km/h <i>mi/h</i>	TEMPO	OBSERVAÇÕES
8.84 5.49	 39			AV. IPIRANGA
9.05 5.62	 40			AV. IPIRANGA
9.27 5.76	 41			AV. IPIRANGA
9.53 5.92	 42			AV. IPIRANGA
9.80 6.09	 43			AV. IPIRANGA
10.25 6.37	 44			FISCALIZACAO 60 KM/H
11.15 6.93	 45			AV. ANTONIO DE CARVALHO
11.30 7.02	 46			AV. BENTO GONCALVES
11.48 7.13	 47			AV. BENTO GONCALVES
11.86 7.36	 48			AV. BENTO GONCALVES

DISTÂNCIA Km <i>mi</i>	Referência	MÉDIA Km/h <i>mi/h</i>	TEMPO	OBSERVAÇÕES
11.93 7.41	 49			FISCALIZACAO 60 KM/H
12.20 7.58	 50			AV. BENTO GONCALVES
12.70 7.89	 51			AV. BENTO GONCALVES
12.77 7.93	 52			AV. BENTO GONCALVES
13.06 8.11	 53			FISCALIZACAO 60 KM/H
13.31 8.27	 54			AV. BENTO GONCALVES
13.37 8.31	 55			AV. BENTO GONCALVES
13.62 8.46	 56			AV. BENTO GONCALVES
13.89 8.63	 57			AV. BENTO GONCALVES
14.04 8.72	 58			AV. BENTO GONCALVES

DISTÂNCIA Km <i>mi</i>	Referência	MÉDIA Km/h <i>mi/h</i>	TEMPO	OBSERVAÇÕES
14.48 9.00	 59			AV. BENTO GONCALVES
14.58 9.06	 60			AV. BENTO GONCALVES
15.22 9.45	 61			AV. BENTO GONCALVES
15.34 9.53	 62			PORTICO VIAMAO
16.02 9.96	 63			
16.08 9.99	 64			
16.67 10.36	 65			
17.12 10.63	 66			
17.24 10.71	 67			
18.63 11.57	 68			











DISTÂNCIA Km <i>mi</i>	Referência	MÉDIA Km/h <i>mi/h</i>	TEMPO	OBSERVAÇÕES
18.81 11.68	 69			
19.57 12.16	 70			
19.65 12.21	 71			
20.24 12.57	 72			BROZAUTO
20.32 12.63	 73			
20.43 12.69	 74			
21.19 13.16	 75			
22.10 13.73	 76			
22.22 13.80	 77			
22.90 14.23	 78			TOTEM IGUI

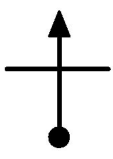









DISTÂNCIA Km <i>mi</i>	Referência	MÉDIA Km/h <i>mi/h</i>	TEMPO	OBSERVAÇÕES
23.45 14.57	 79			
23.85 14.82	 80			
23.97 14.89	 81			
24.92 15.48	 82			
25.15 15.63	 83			
25.34 15.75	 84			TOTEM IPIRANGA
26.01 16.16	 85			
26.44 16.43	 86			ENCONTRO RS118
26.54 16.49	 87			
27.24 16.93	 88			KM 12 ERS040











DISTÂNCIA Km mi	Referência	MÉDIA Km/h mi/h	TEMPO	OBSERVAÇÕES
29.20 18.14	89			FISCALIZACAO 80 KM/H
31.44 19.53	90			PARADA 67
33.11 20.57	91			TOTEM SHELL
34.91 21.69	92			PEDAGIO R\$ 7,00
36.300 22.556	93	N 0:01:00	00:55:00 N002	FINAL DESLOCAMENTO PARADA 72A N=1MIN
36.300 22.556 0.000	94	V 55 34.18	00:56:00 V003	INICIO TRECHO AFERICAO ZERE SEU HODÔMETRO
0.839 0.521 AFER	95		00:56:55	PARADA 74
1.374 0.854 AFER	96		00:57:30	PARADA 75
3.056 1.899 AFER	97		00:59:20	KM 24
3.960 2.461 AFER	98		01:00:19	PARADA 79

DISTÂNCIA Km mi	Referência	MÉDIA Km/h mi/h	TEMPO	OBSERVAÇÕES
4.735 2.942 AFER	99		01:01:10	PLACA 60 KM/H
8.966 5.571 AFER	100	N 0:01:13	01:05:47 N004	PARADA 91 FINAL TRECHO AFERICAO N=1M13S
8.966 5.571	101	V 68 42.25	01:07:00 V005	INICIO ZONA CONTROLADA 1
10.555 6.559 AFER	102		01:08:24	PARADA 95
11.289 7.015 AFER	103		01:09:03	KM 32
12.153 7.552	104	V 60 37.28	01:09:49 V006	PLACA 70 KM/H
13.303 8.266	105	V 79 49.09	01:10:58 V007	KM 34
15.94 9.90	106		01:12:58	PLACA 80 KM/H
17.69 10.99	107		01:14:18	PARADA 114
19.401 12.055	108	V 76 47.22	01:15:35 V008	KM 40

DISTÂNCIA Km <i>mi</i>	Referência	MÉDIA Km/h <i>mi/h</i>	TEMPO	OBSERVAÇÕES
20.330 12.632	109	V 78 48.47	01:16:19 V009	PARADA 119
20.638 12.824	110	V 80 49.71	01:16:34 V010	PARADA 120
21.067 13.090	111	V 78 48.47	01:16:53 V011	PARADA 121
21.444 13.325	112	V 70 43.50	01:17:10 V012	KM 42
21.825 13.561	113	V 80 49.71	01:17:30 V013	PARADA 122
26.497 16.464	114	V 60 37.28	01:21:00 V014	PLACA 60 KM/H
27.040 16.802	115	V 70 43.50	01:21:33 V015	PLACA 80 KM/H
27.550 17.119	116	V 80 49.71	01:21:59 V016	PARADA 135
29.589 18.386	117	V 50 31.07	01:23:31 V017	PLACA 50 KM/H FIM ZONA CONTROLADA 1
30.39 18.88	118		01:24:28	FISCALIZACAO ELETRONICA

DISTÂNCIA Km mi	Referência	MÉDIA Km/h mi/h	TEMPO	OBSERVAÇÕES
33.073 20.551	 119	N 0:01:18	01:27:42 N018	FINAL DESLOCAMENTO PARADA 142 N=1M18S
33.073 20.551 0.000	 120	V 79 49.09	01:29:00 V019	INICIO ZONA CONTROLADA 2 ZERE SEU HODÔMETRO
0.569 0.354 AFER	 121		01:29:26	KM 54
1.763 1.095 AFER	 122		01:30:20	PLACA CURVA A DIREITA
2.59 1.61	 123		01:30:58	KM 56
7.61 4.73	 124		01:34:47	PONTE
8.35 5.18	 125		01:35:20	PARADA 149
10.559 6.561	 126	V 50 31.07	01:37:01 V020	POLICIA RODOVIARIA FIM ZONA CONTROLADA 2
10.79 6.70	 127		01:37:18	
11.12 6.91	 128		01:37:42	SENTIDO OSORIO

DISTÂNCIA Km <i>mi</i>	Referência	MÉDIA Km/h <i>mi/h</i>	TEMPO	OBSERVAÇÕES
11.20 6.96	 129		01:37:47	PARE
12.254 7.614	 130	V 60 37.28	01:39:03 V021	PLACA OSORIO BR 101
16.89 10.49	 131		01:43:41	PONTE
17.294 10.746	 132	N 0:00:55	01:44:05 N022	PLACA 80 KM/H FIM DESLOCAMENTO NAO OBSTRUA A VIA N=55S
17.294 10.746 0.000	 133	V 80 49.71	01:45:00 V023	INICIO ZONA CONTROLADA 3 ZERE SEU HODÔMETRO
0.889 0.552 <i>AFER</i>	 134		01:45:40	PLACA PROIBIDO ULTRAPASSAR
2.023 1.257 <i>AFER</i>	 135		01:46:31	PLACA 80 KM/H
9.58 5.95	 136		01:52:11	PLACA 80 KM/H
14.64 9.10	 137		01:55:59	PLACA PROIBIDO COMERCIO FAUNA E FLORA
17.76 11.03	 138		01:58:20	CANTEIRO

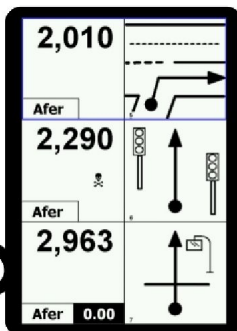
DISTÂNCIA Km <i>mi</i>	Referência	MÉDIA Km/h <i>mi/h</i>	TEMPO	OBSERVAÇÕES
20.24 12.57	 139		02:00:11	KM 103
25.55 15.88	 140		02:04:10	ACESSO ESTRADA DO MAR 1500 MT
26.99 16.77	 141		02:05:15	SAINDO DA BR 101
27.351 16.995	 142	V 60 37.28	02:05:31 V024	ERS 389
30.00 18.64	 143		02:08:10	MANTENDO A PRINCIPAL FIM ZONA CONTROLADA 3 NO INICIO DOS TACHOES
30.57 18.99	 144		02:08:44	KM 2
32.24 20.03	 145		02:10:25	
32.58 20.24	 146		02:10:45	VIADUTO
32.658 20.293	 147	V 40 24.85	02:10:49 V025	SAINDO
33.00 20.50	 148		02:11:20	

DISTÂNCIA Km <i>mi</i>	Referência	MÉDIA Km/h <i>mi/h</i>	TEMPO	OBSERVAÇÕES
34.07 21.17	 149		02:12:57	SENTIDO OSORIO
35.32 21.94	 150		02:14:49	AV. ANGELO GUASSELLI
35.62 22.13	 151		02:15:17	
35.75 22.21	 152		02:15:28	PLACA BR 101
35.80 22.24	 153		02:15:32	RUA LATERAL A BR 101
36.37 22.60	 154		02:16:24	TOTEM NISSAN
36.79 22.86	 155		02:17:01	TOTEM SHELL
36.87 22.91	 156		02:17:09	
37.391 23.234	 157	V 75 46.60	02:17:55 V026	ACESSANDO BR 101
41.92 26.05	 158		02:21:33	TOTEM BUFFON

DISTÂNCIA Km <i>mi</i>	Referência	MÉDIA Km/h <i>mi/h</i>	TEMPO	OBSERVAÇÕES
43.79 27.21	 159		02:23:03	DOCES MAQUINE
44.11 27.41	 160		02:23:18	PLACA RETORNO
44.30 27.53	 161		02:23:27	FACA O RETORNO COM CUIDADO
44.36 27.56	 162		02:23:30	PLACA 80 KM/H
46.89 29.13	 163		02:25:32	PLACA PASSAGEM PEDESTRES
47.066 29.245	 164	N 1:00:20	02:25:40 N027	TOTEM BR POSTO BUFFON N=1H00M20S

Road Book Automático



A planilha que anda sozinha













NavTotem



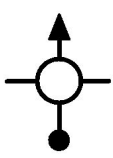
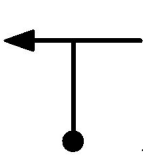
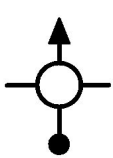
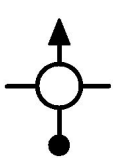
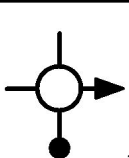



Novo sistema de navegação
de baixíssimo custo
para periféricos

Android

47.066 29.245 0.000	 165	V 60 37.28	03:26:00 V028	ZERE NO POSTE PINTADO DE BRANCO NA SAIDA ZERE SEU HODÔMETRO
0.503 0.313	 166	V 70 43.50	03:26:30 V029	POLICIA RODOVIARIA

DISTÂNCIA Km mi	Referência	MÉDIA Km/h mi/h	TEMPO	OBSERVAÇÕES
2.97 1.84	 167		03:28:37	FISCALIZACAO ELETRONICA
5.07 3.15	 168		03:30:25	KM 0
5.368 3.336	 169	V 50 31.07	03:30:40 V030	SAINDO BR 101 PLACA OSORIO RETORNO
5.90 3.67	 170		03:31:19	
6.13 3.81	 171		03:31:36	PLACA METROVIAS RS 030
7.32 4.55	 172		03:33:01	FISCALIZACAO ELETRONICA
9.88 6.14	 173		03:36:05	
11.170 6.941	 174	N 0:01:22	03:37:38 N031	FINAL DESLOCAMENTO PLACA PARADA 222 N=1M22S
11.170 6.941 0.000	 175	V 65 40.39	03:39:00 V032	INICIO ZONA CONTROLADA 4
0.424 0.263 AFER	 176		03:39:23	ZERE SEU HODÔMETRO PARADA 221









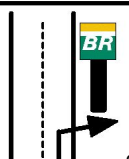
DISTÂNCIA Km <i>mi</i>	Referência	MÉDIA Km/h <i>mi/h</i>	TEMPO	OBSERVAÇÕES
2.071 1.287 <i>AFER</i>	 177		03:40:55	PARADA 220
4.74 2.94	 178		03:43:23	PARADA 213
6.947 4.317	 179	V 50 31.07	03:45:25 V033	PLACA 60 KM/H
7.326 4.552	 180	V 67 41.63	03:45:52 V034	PARADA 208
8.812 5.476	 181	V 69 42.87	03:47:12 V035	PARADA 204
11.037 6.858	 182	V 70 43.50	03:49:08 V036	PARADA 199
13.451 8.358	 183	V 65 40.39	03:51:12 V037	PARADA 193
14.008 8.704	 184	V 68 42.25	03:51:43 V038	PARADA 191
16.286 10.120	 185	V 50 31.07	03:53:43 V039	PLACA 50 KM/H
16.481 10.241	 186	V 72 44.74	03:53:57 V040	PARADA 185

DISTÂNCIA Km <i>mi</i>	Referência	MÉDIA Km/h <i>mi/h</i>	TEMPO	OBSERVAÇÕES
17.471 10.856	 187	V 60 37.28	03:54:47 V041	PLACA 60 KM/H CUIDADO DESNIVEL NA PISTA
22.246 13.823	 188	V 50 31.07	03:59:33 V042	FIM ZONA CONTROLADA 4 PLACA 60 KM/H
23.17 14.40	 189		04:00:40	
23.63 14.68	 190		04:01:14	
24.10 14.98	 191		04:01:48	
24.56 15.26	 192		04:02:20	
25.49 15.84	 193		04:03:28	SENTIDO TAQUARA
25.827 16.048	 194	V 60 37.28	04:03:51 V043	PLACA KM 6 RS 474
27.86 17.31	 195		04:05:53	KM 8
28.387 17.639	 196	N 0:01:35	04:06:25 N044	FINAL DESLOCAMENTO ACOSTAMENTO PLACA 80 KM/H N=1M35S

DISTÂNCIA Km <i>mi</i>	Referência	MÉDIA Km/h <i>mi/h</i>	TEMPO	OBSERVAÇÕES
28.387	 197	V	04:08:00 V045	INICIO ZONA CONTROLADA 5
17.639		75		ZERE NA PLACA 80 KM/H
0.000		46.60		ZERE SEU HODÔMETRO
2.594	 198		04:10:04	KM 10
1.612				
<i>AFER</i>				
3.802	 199		04:11:02	PLACA 80 KM/H
2.362				
<i>AFER</i>				
6.53	 200		04:13:14	PRIMEIRA PONTE
4.06				
8.67	 201		04:14:56	KM 16
5.39				
12.520	 202	V	04:18:01 V046	FIM ZONA CONTROLADA 5
7.780		45		PLACA 50 KM/H
		27.96		
12.897	 203	V	04:18:31 V047	PEDAGIO R\$ 7,00
8.014		55		
		34.18		
14.365	 204	N	04:20:07 N048	FIM DESLOCAMENTO
8.926		0:00:53		TOTEM CF MOURA
				N=53S
14.365	 205	V	04:21:00 V049	INICIO ZONA CONTROLADA6
8.926		70		TOTEM CF MOURA
0.000		43.50		ZERE SEU HODÔMETRO
0.381	 206		04:21:20	KM 22
0.237				
<i>AFER</i>				

DISTÂNCIA Km mi	Referência	MÉDIA Km/h mi/h	TEMPO	OBSERVAÇÕES
2.416 1.501 AFER	207		04:23:04	KM 24
5.040 3.132	208	V 50 31.07	04:25:19 V050	PLACA 50 KM/H
5.680 3.529	209	V 77 47.85	04:26:05 V051	PLACA 80 KM/H
11.03 6.85	210		04:30:16	FIM ZONA CONTROLADA 6 PLACA FIM TRECHO ERS 474
11.22 6.97	211		04:30:25	DIRECAO TAQUARA
11.55 7.17	212		04:30:40	PLACA TAQUARA 12KM
12.81 7.96	213		04:31:39	FISCALIZACAO ELETRONICA
16.52 10.26	214		04:34:32	KM 59
20.73 12.88	215		04:37:49	FISCALIZACAO ELETRONICA
23.788 14.781	216	V 45 27.96	04:40:12 V052	ATENCAO

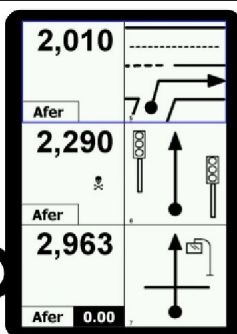
DISTÂNCIA Km <i>mi</i>	Referência	MÉDIA Km/h <i>mi/h</i>	TEMPO	OBSERVAÇÕES
24.22 15.05			04:40:47	SENTIDO NOVO HAMBURGO RS 239 SEMAFORO
24.655 15.320		V 70 43.50	04:41:21 V053	FISCALIZACAO ELETRONICA 50 KM/H
25.86 16.07			04:42:24	SENTIDO NOVO HAMBURGO
27.499 17.087		N 0:01:12	04:43:48 N054	FINAL DESLOCAMENTO PLACA ARARICA N=1M12S
27.499 17.087 0.000		V 79 49.09	04:45:00 V055	INICIO ZONA CONTROLADA 7 ZERE SEU HODÔMETRO
2.014 1.251 <i>AFER</i>			04:46:31	PLACA MORRO FERRABRAZ 12KM
3.154 1.960 <i>AFER</i>			04:47:23	PLACA PAROBE 500MT
6.33 3.93			04:49:48	FISCALIZACAO ELETRONICA
11.58 7.19			04:53:47	KM 37
16.70 10.38			04:57:41	FISCALIZACAO ELETRONICA

DISTÂNCIA Km <i>mi</i>	Referência	MÉDIA Km/h <i>mi/h</i>	TEMPO	OBSERVAÇÕES
18.442 11.459	 227	V 50 31.07	04:59:00 V056	PLACA 50 KM/H
18.66 11.60	 228		04:59:16	FISCALIZACAO ELETRONICA
19.12 11.88	 229		04:59:49	FISCALIZACAO ELETRONICA
19.513 12.125	 230	V 80 49.71	05:00:17 V057	PLACA 80 KM/H
24.160 15.012	 231	V 60 37.28	05:03:46 V058	PLACA 60 KM/H
24.730 15.366	 232	V 75 46.60	05:04:20 V059	PLACA RETORNO 28
27.516 17.098	 233	V 40 24.85	05:06:34 V060	FIM ZONA CONTROLADA 7 PLACA PEDAGIO 1 KM
28.87 17.94	 234		05:08:36	PEDAGIO R\$ 3,25
28.890 17.951	 235	N 0:04:22	05:08:38 N061	FINAL DESLOCAMENTO ENTRANDO NO POSTO BR N=4M22S

DISTÂNCIA Km <i>mi</i>	Referência	MÉDIA Km/h <i>mi/h</i>	TEMPO	OBSERVAÇÕES
------------------------------	------------	------------------------------	-------	-------------

Road Book Automático

A planilha que anda sozinha








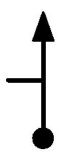
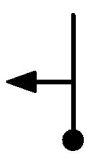
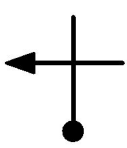


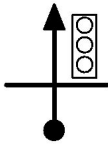
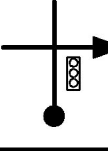
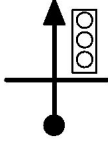
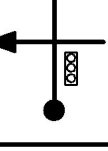
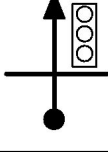
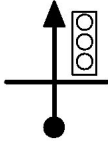
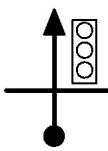
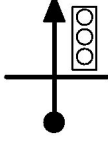
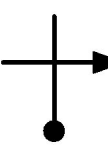
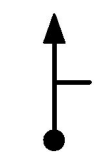
NavTotem

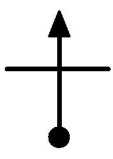
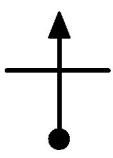
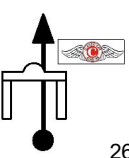
Novo sistema de navegação
de baixíssimo custo
para periféricos

Android

28.890		V	05:13:00	INICIO ZONA CONTROLADA 8 TOTEM BR
17.951		79		
0.000		49.09		
0.943			05:13:43	ZERE SEU HODÔMETRO PLACA RETORNO 14
0.586				
1.560			05:14:11	FISCALIZACAO ELETRONICA
0.969				
2.482		V	05:14:53	PLACA 50 KM/H
1.542		50		
2.57			05:15:00	FISCALIZACAO ELETRONICA
1.59				
3.049		V	05:15:34	PLACA VIADUTO SOBRE RUA JORGE SCHURY
1.895		79		
6.783		V	05:18:24	FIM ZONA CONTROLADA 8 NO INICIO DO CANTEIRO
4.215		40		
7.407		D	05:19:20	PORTICO BEM VINDO N.HAMBURGO INICIO DESLOCAMENTO PARA PORTO ALEGRE
4.602		1:00:00		

DISTÂNCIA Km <i>mi</i>	Referência	MÉDIA Km/h <i>mi/h</i>	TEMPO	OBSERVAÇÕES
15.03 9.34	 244			KM 243 BR 116
33.66 20.91	 245			
42.48 26.40	 246			
42.88 26.64	 247			
43.69 27.14	 248			FISCALIZACAO ELETRONICA 80 KM/H
44.22 27.47	 249			KM 1
44.71 27.78	 250			
46.50 28.89	 251			AV. FARRAPOS
46.66 28.99	 252			PROF. SARMENTO BARATA
46.76 29.05	 253			18 DE NOVEMBRO

DISTÂNCIA Km <i>mi</i>	Referência	MÉDIA Km/h <i>mi/h</i>	TEMPO	OBSERVAÇÕES
46.94 29.16	 254			18 DE NOVEMBRO
47.09 29.26	 255			AV. CEARA
47.23 29.34	 256			AV. CEARA
47.38 29.44	 257			AV. SERTORIO
47.53 29.53	 258			AV. SERTORIO
47.68 29.62	 259			AV. SERTORIO
47.96 29.80	 260			AV. SERTORIO
48.41 30.08	 261			AV. SERTORIO
48.50 30.13	 262			AV. BRINO
48.55 30.16	 263			AV. BRINO

DISTÂNCIA Km <i>mi</i>	Referência	MÉDIA Km/h <i>mi/h</i>	TEMPO	OBSERVAÇÕES
48.68 30.25	 264			AV. BRINO
48.78 30.31	 265			AV. BRINO
48.850 30.354	 266	N 0:00:00	06:19:20 N067	FINAL DE PROVA ENTREGUE SEU GPS



Planilha gerada pelo programa TotemPlanilha desenvolvido pela Totem.

Esta é uma das formas que a Totem participa da evolução do Off Road.

www.totemonline.com.br

