

12 DE ABRIL DE 2025

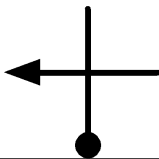
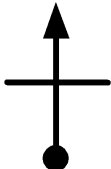
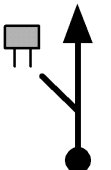

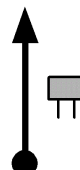
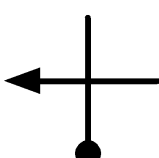


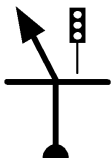
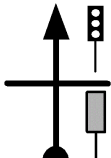
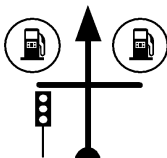


**LIVRO DE BORDO**  
**Categorias Livre,**  
**APP e Turismo**

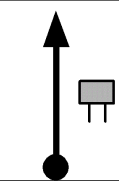
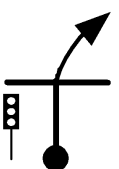
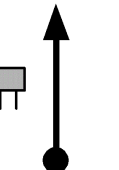
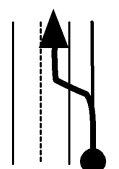


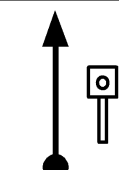
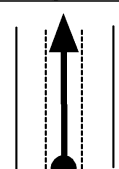

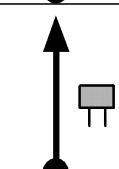
**LIVRE/APP/TURISMO**
**Página: 1 de 43**

DISTÂNCIA	TULIPA	MÉDIA	TEMPO	OBSERVAÇÕES
				 <b>CUIDADO</b>
				<b>INÍCIO DE PROVA</b>
0,00 <b>0,000</b> <b>0,000</b>	 1	<b>D</b> <b>14'45s</b>	<b>0:00:00</b>	 PLACA SHOPPING TOTAL ESQUERDA SAIDA DO ESTACIONAMENTO LOGO INGRESSANDO NA AV. C. COLOMBO <b>T1</b>
0,00 <b>0,00</b>	 2		<b>T1</b>	ENTRANDO NA AV CRISTOVAO COLOMBO (AV CRISTOVAO COLOMBO)
0,11 <b>0,12</b>	 3		<b>T1</b>	(AV. CRISTOVAO COLOMBO)
0,07 <b>0,19</b>	 4		<b>T1</b>	SUBINDO NA RUA SANTO ANTONIO 
0,14 <b>0,33</b>	 5		<b>T1</b>	(RUA SANTO ANTONIO)
0,09 <b>0,42</b>	 6		<b>T1</b>	SENTIDO SHOPPING TOTAL DEIXANDO ARMAZEM PREDIAL NA DIREITA ENTRANDO NA RUA ANDRE PUENTE
0,15 <b>0,57</b>	 7		<b>T1</b>	(RUA ANDRE PUENTE)
0,11 <b>0,686</b> <b>AFER</b>	 8		<b>T1</b>	PLACA AZUL SHOPPING TOTAL NA ESQUERDA (RUA ANDRE PUENTE)


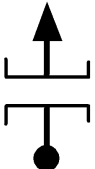
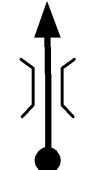
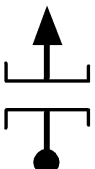
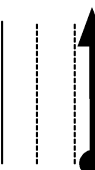
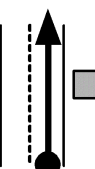
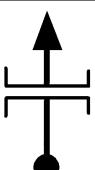
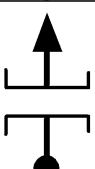
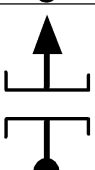
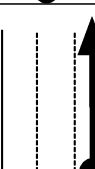
**LIVRE/APP/TURISMO**
**Página: 2 de 43**

DISTÂNCIA	TULIPA	MÉDIA	TEMPO	OBSERVAÇÕES
0,04 <b>0,73</b>	 9		<b>T1</b>	DESCENDO NO ASFALTO NA RUA PINHEIRO MACHADO SEGUINDO PARA SHOPPING TOTAL
0,10 <b>0,84</b>	 10		<b>T1</b>	SENTIDO ESTACIONAMENTO  (RUA PINHEIRO MACHADO)
0,05 <b>0,89</b>	 11		<b>T1</b>	ESTACIONAMENTO SHOPPING TOTAL  (RUA PINHEIRO MACHADO)
0,06 <b>0,95</b>	 12		<b>T1</b>	CURVA FECHADA  (RUA PINHEIRO MACHADO)
0,13 <b>1,085</b> <b>AFER</b>	 13		<b>T1</b>	PLACA BRANCA SENTIDO OBRIGATORIO  (RUA PINHEIRO MACHADO)
0,01 <b>1,10</b>	 14		<b>T1</b>	DESCENDO NA RUA RAMIRO BARCELOS  
0,10 <b>1,20</b>	 15		<b>T1</b>	HOSPITAL HUMANIZA NA ESQUERDA  (RUA RAMIRO BARCELOS)
0,10 <b>1,30</b>	 16		<b>T1</b>	SIGA NA RUA RAMIRO BARCELOS  (RUA RAMIRO BARCELOS)
0,17 <b>1,472</b> <b>AFER</b>	 17		<b>T1</b>	PLACA ALTA DESCO ATACADO  (RUA RAMIRO BARCELOS)
0,07 <b>1,55</b>	 18		<b>T1</b>	CRUZANDO A AV FARRAPOS SEGUINDO ENTRE OS POSTOS DE COMBUSTIVEL (RUA RAMIRO BARCELOS)

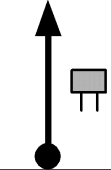
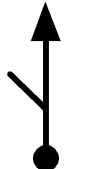
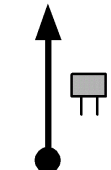



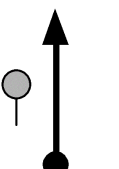
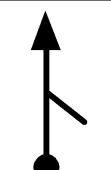
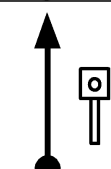

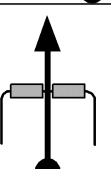
**LIVRE/APP/TURISMO**
**Página: 3 de 43**

DISTÂNCIA	TULIPA	MÉDIA	TEMPO	OBSERVAÇÕES
0,19 <b>1,742</b> <b>AFER</b>	 19		<b>T1</b>	PLACA "ESTETICA DE CARROS"  (RUA RAMIRO BARCELOS)
0,11 <b>1,86</b>	 20		<b>T1</b>	CRUZANDO A AV VOLUNTARIOS DA PATRIA  (RUA RAMIRO BARCELOS)
0,14 <b>2,009</b> <b>AFER</b>	 21		<b>T1</b>	INICIO DO OUTDOOR O PLANO É UM SÓ... NA ESQUERDA  (RUA RAMIRO BARCELOS)
0,08 <b>2,09</b>	 22		<b>T1</b>	ENTRANDO NA AV CASTELO BRANCO  (AV CASTELO BRANCO 
0,35 <b>2,44</b>	 23		<b>T1</b>	PLACA BRANCA FISCALIZACAO ELETRONICA 80 KM/H  (AV CASTELO BRANCO)
0,08 <b>2,53</b>	 24		<b>T1</b>	INICIO MURADA DA PONTE NA DIREITA  (AV CASTELO BRANCO)
0,32 <b>2,85</b>	 25		<b>T1</b>	RADAR 80KM/H  (AV CASTELO BRANCO)
0,14 <b>3,00</b>	 26		<b>T1</b>	MANTENHA A PISTA DO MEIO  (AV CASTELO BRANCO)
0,41 <b>3,41</b>	 27		<b>T1</b>	INICIO DA MURADA DA PONTE NA DIREITA  (AV CASTELO BRANCO)
0,48 <b>3,89</b>	 28		<b>T1</b>	PLACA FISCALIZACAO ELETRONICA 80 KM/H  (AV CASTELO BRANCO)

**LIVRE/APP/TURISMO**
**Página: 4 de 43**

DISTÂNCIA	TULIPA	MÉDIA	TEMPO	OBSERVAÇÕES
0,45 <b>4,35</b>	 29		<b>T1</b>	SENTIDO CANOAS-CACHOEIRINHA  (AV CASTELO BRANCO)
0,10 <b>4,45</b>	 30		<b>T1</b>	POR BAIXO DO VIADUTO  (AV CASTELO BRANCO)
0,08 <b>4,53</b>	 31		<b>T1</b>	INICIO DA MURADA DA PONTE NA DIREITA  (BR 290)
0,08 <b>4,62</b>	 32		<b>T1</b>	POR BAIXO DO VIADUTO  (BR 290)
0,18 <b>4,80</b>	 33		<b>T1</b>	MANTENHA PISTA DA DIREITA SEGUINDO NA FREEWAY (BR 290)
0,58 <b>5,385</b> <b>AFER</b>	 34		<b>T1</b>	PLACA GRANDE E ALTA VEICULOS LEVES 100 KM/H VEICULOS PESADOS 80 KM/H (BR 290)
0,09 <b>5,48</b>	 35		<b>T1</b>	POR BAIXO DA PASSARELA  (BR 290)
0,15 <b>5,63</b>	 36		<b>T1</b>	POR BAIXO DOS VIADUTOS  (BR 290)
0,27 <b>5,90</b>	 37		<b>T1</b>	POR BAIXO DOS VIADUTOS  (BR 290)
0,60 <b>6,50</b>	 38		<b>T1</b>	MANTENHA A PISTA DA DIREITA (5)  (BR 290)


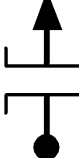
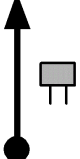


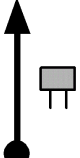
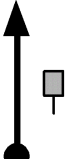


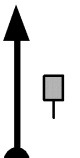
**LIVRE/APP/TURISMO**
**Página: 5 de 43**

DISTÂNCIA	TULIPA	MÉDIA	TEMPO	OBSERVAÇÕES
0,18 <b>6,688</b> <b>AFER</b>	 39		T1	PLACA VERDE SAIDA 95 ROD DO PARQUE  (BR 290)
0,01 <b>6,70</b>	 40		T1	EM FRENTE SEGUINDO PARA SUBIR O VIADUTO  (BR 290)
0,34 <b>7,04</b>	 41		T1	PLACA AMARELA DEVAGAR A 100 M  (BR 290)
0,10 <b>7,15</b>	 42		T1	CURVA PARA A DIREITA SUBINDO O VIADUTO SAINDO DA RODOVIA (BR 448) 
0,10 <b>7,25</b>	 43		T1	CURVA PARA ESQUERDA  (BR 448)
0,06 <b>7,31</b>	 44		T1	PLACA 50 KM/H NA ESQUERDA  (BR 448)
0,14 <b>7,45</b>	 45		T1	  (BR 448)
0,32 <b>7,77</b>	 46		T1	RADAR 80 KM/H  (BR 448)
0,02 <b>7,80</b>	 47		T1	MANTENHA PISTA DA DIREITA  (BR 448)
0,44 <b>8,247</b> <b>AFER</b>	 48		T1	PLACA SOBRE A PISTA  (BR 448)

**LIVRE/APP/TURISMO**
**Página: 6 de 43**


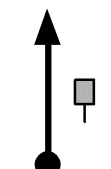
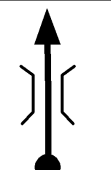
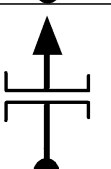
DISTÂNCIA	TULIPA	MÉDIA	TEMPO	OBSERVAÇÕES
0,05 <b>8,30</b>	49			PELA DIREITA NO ACOSTAMENTO  (BR 448)
0,10 <b>8,405</b> <b>AFER</b>	50		T1	<b>FIM DESLOCAMENTO</b> PLACA AZUL KM 21
0,00 <b>8,405</b> <b>0,000</b>	51	V <b>80</b> Km/h	0:14:45	<b>INICIO ZONA CONTROLADA 01</b> PLACA AZUL KM 21
			T2	<b>ZERE SEU HODÔMETRO</b>
0,10 <b>0,10</b>	52	V <b>80</b> Km/h	0:14:50	PELA ESQUERDA MANTENHA PISTA DA DIREITA  
0,62 <b>0,722</b> <b>AFER</b>	53	V <b>80</b> Km/h	0:15:17	PLACA BRANCA OBRIGATORIO USO DO CINTO DE SEGURANCA
0,28 <b>1,007</b> <b>AFER</b>	54	V <b>80</b> Km/h	0:15:30	PLACA AZUL KM 20
0,33 <b>1,341</b> <b>AFER</b>	55	V <b>80</b> Km/h	0:15:45	PLACA BRANCA ATENCAO AREA DE PRESERVACAO PERMANENTE
0,75 <b>2,095</b> <b>AFER</b>	56	V <b>80</b> Km/h	0:16:19	PLACA AZUL KM 19
0,90 <b>3,003</b> <b>AFER</b>	57	V <b>80</b> Km/h	0:17:00	PLACA AZUL KM 18
1,08 <b>4,091</b> <b>AFER</b>	58	V <b>80</b> Km/h	0:17:49	PLACA AZUL KM 17

**LIVRE/APP/TURISMO**
**Página: 7 de 43**

DISTÂNCIA	TULIPA	MÉDIA	TEMPO	OBSERVAÇÕES
1,53 <b>5,63</b>	 59	V 80 Km/h	0:18:58  T2	SIGA NA BR 448
0,37 <b>6,00</b>	 60	V 80 Km/h	0:19:15  T2	POR BAIXO DO VIADUTO
0,79 <b>6,794</b> <b>AFER</b>	 61	V 80 Km/h	0:19:51  T2	PLACA AZUL RODOVIA DR FABIO ANDRE KOFF
0,69 <b>7,49</b>	 62	V 80 Km/h	0:20:22  T2	
0,78 <b>8,27</b>	 63	V 80 Km/h	0:20:57  T2	
0,67 <b>8,942</b> <b>AFER</b>	 64	V 80 Km/h	0:21:27  T2	PLACA VERDE SAIDA 9 A-B NOVA SANTA RITA REFIN REFAP 2KM
1,11 <b>10,05</b>	 65	V 80 Km/h	0:22:18  T2	PLACA AZUL KM 11
0,44 <b>10,50</b>	 66	V 80 Km/h	0:22:38  T2	MANTENHA A FAIXA DO MEIO
0,30 <b>10,80</b>	 67	V 80 Km/h	0:22:51  T2	EM FRENTE SEGUINDO NA BR 448
0,26 <b>11,061</b> <b>AFER</b>	 68	D 10'	0:23:03  T3	<b>FIM ZONA CONTROLADA 01</b> PLACA AZUL KM 10 <b>INÍCIO DESLOCAMENTO</b>


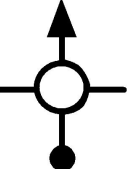


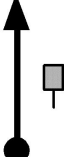


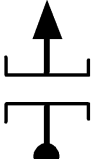





**LIVRE/APP/TURISMO**
**Página: 8 de 43**

DISTÂNCIA	TULIPA	MÉDIA	TEMPO	OBSERVAÇÕES
0,03 <b>11,10</b>	 69		<b>T3</b>	(BR 448)
0,15 <b>11,25</b>	 70		<b>T3</b>	PELA DIREITA PARA A FAIXA DA DIREITA PARA DESCER O VIADUTO (BR 448)
0,15 <b>11,40</b>	 71		<b>T3</b>	PELA DIREITA NA SAIDA 10B SEGUINDO PARA NOVA SANTA RITA ENTRANDO NA BR 386
0,40 <b>11,80</b>	 72		<b>T3</b>	PELA ESQUERDA ENTRANDO NA BR 386 MANTENHA PISTA DA DIREITA 
0,20 <b>12,00</b>	 73		<b>T3</b>	EM FRENTE SEGUINDO NA BR 386  (BR 386)
0,39 <b>12,392</b> <b>AFER</b>	 74		<b>T3</b>	PLACA AZUL KM 440  (BR 386)
0,25 <b>12,64</b>	 75		<b>T3</b>	(BR 386)
0,37 <b>13,02</b>	 76		<b>T3</b>	PLACA VERDE B. BERTO CIRIO  (BR 386)
0,37 <b>13,396</b> <b>AFER</b>	 77		<b>T3</b>	PLACA AZUL KM 439  (BR 386)
0,34 <b>13,74</b>	 78		<b>T3</b>	POR BAIXO DA PASSARELA  (BR 386)

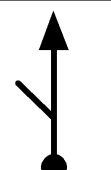
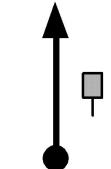
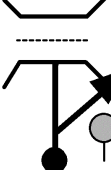

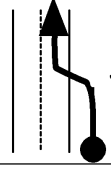


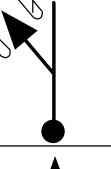
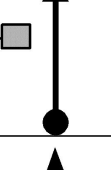
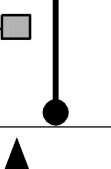
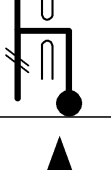


**LIVRE/APP/TURISMO**
**Página: 9 de 43**

DISTÂNCIA	TULIPA	MÉDIA	TEMPO	OBSERVAÇÕES
0,46 <b>14,20</b>	 79		<b>T3</b>	SENTIDO POSTO DE COMBUSTIVEL SHELL
0,15 <b>14,35</b>	 80		<b>T3</b>	PELA ESQUERDA NA RUA LATERAL  (PATIO DO POSTO SHELL)
0,09 <b>14,447</b> <b>AFER</b>	 81		<b>T3</b>	<b>FIM DESLOCAMENTO</b> PLACA PROIBIDO ESTACIONAR NA ESQUERDA
0,00 <b>14,447</b> <b>0,000</b>	 82	<b>V</b> <b>78</b> Km/h	<b>0:33:03</b> <b>T4</b>	<b>INICIO ZONA CONTROLADA 02</b> PLACA PROIBIDO ESTACIONAR NA ESQUERDA <b>ZERE SEU HODÔMETRO</b>
0,02 <b>0,02</b>	 83	<b>V</b> <b>78</b> Km/h	<b>0:33:04</b> <b>T4</b>	ENTRANDO NA RODOVIA BR 386 COM MUITO CUIDADO! 
0,52 <b>0,546</b> <b>AFER</b>	 84	<b>V</b> <b>78</b> Km/h	<b>0:33:28</b> <b>T4</b>	PLACA TELEFONE AZUL
0,59 <b>1,140</b> <b>AFER</b>	 85	<b>V</b> <b>78</b> Km/h	<b>0:33:55</b> <b>T4</b>	PLACA BRANCA CINTO DE SEGURANÇA
1,03 <b>2,179</b>	 86	<b>V</b> <b>60</b> Km/h	<b>0:34:43</b> <b>T5</b>	<b>INICIO ZONA PROTEGIDA</b> PLACA AMARELA "ATENCAO CANTEIRO CENTRAL A 200M"
0,14 <b>2,32</b>	 87	<b>V</b> <b>60</b> Km/h	<b>0:34:52</b> <b>T5</b>	SEGUINDO NA BR 386
0,29 <b>2,61</b>	 88	<b>V</b> <b>60</b> Km/h	<b>0:35:10</b> <b>T5</b>	SEGUINDO NA BR 386  

DISTÂNCIA	TULIPA	MÉDIA	TEMPO	OBSERVAÇÕES
0,34 <b>2,965</b> <b>AFER</b>	 89	<b>V</b> <b>60</b> Km/h	<b>0:35:30</b>  T5	PLACA AZUL KM 435
0,41 <b>3,38</b>	 90	<b>V</b> <b>60</b> Km/h	<b>0:35:56</b>  T5	
0,07 <b>3,460</b> <b>AFER</b>	 91	<b>V</b> <b>77</b> Km/h	<b>0:36:00</b>  T6	<b>FIM DA ZONA PROTEGIDA</b>  RADAR 60
0,50 <b>3,965</b> <b>AFER</b>	 92	<b>V</b> <b>77</b> Km/h	<b>0:36:24</b>  T6	PLACA AZUL KM 434
1,76 <b>5,726</b> <b>AFER</b>	 93	<b>V</b> <b>77</b> Km/h	<b>0:37:46</b>  T6	<b>INICIO DA ZONA PROTEGIDA</b>  PLACA VERDE RETORNO
0,50 <b>6,230</b> <b>AFER</b>	 94	<b>V</b> <b>77</b> Km/h	<b>0:38:10</b>  T6	<b>FIM DA ZONA PROTEGIDA</b>  RADAR
2,42 <b>8,65</b>	 95	<b>V</b> <b>77</b> Km/h	<b>0:40:03</b>  T6	POR BAIXO DO VIADUTO
1,70 <b>10,356</b> <b>AFER</b>	 96	<b>D</b> <b>10'</b>	<b>0:41:23</b>  T7	<b>FIM DA ZONA CONTROLADA 02</b> PLACA GRANDE AZUL TARIFA DE PEDAGIO \$ 5,50 <b>INÍCIO DESLOCAMENTO</b>
0,14 <b>10,50</b>	 97		  T7	NA PRINCIPAL  (BR 386)
0,38 <b>10,89</b>	 98		  T7	  (BR 386)

**LIVRE/APP/TURISMO**
**Página: 11 de 43**

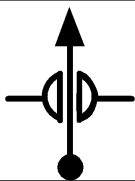
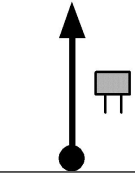
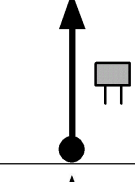
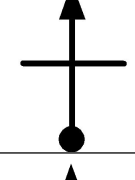
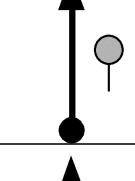
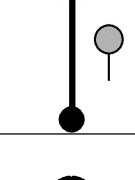
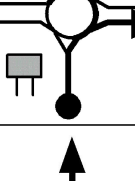

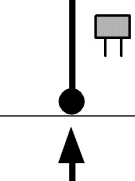
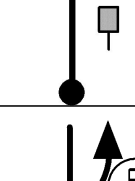

DISTÂNCIA	TULIPA	MÉDIA	TEMPO	OBSERVAÇÕES
0,58 <b>11,475</b> <b>AFER</b>	 99			PLACA GRANDE AZUL TARIFA DE PEDAGIO R\$ 5,50 (BR 386)
0,59 <b>12,07</b>	 100			PEDAGIO  (BR 386)
0,40 <b>12,47</b>	 101			<b>FIM DESLOCAMENTO</b> PLACA AZUL PARADA DE ONIBUS
0,00 <b>12,475</b> <b>0,000</b>	 102	<b>V</b> <b>78</b> Km/h	<b>0:51:23</b>	<b>INICIO ZONA CONTROLADA 03</b> PLACA AZUL PARADA DE ONIBUS <b>ZERE SEU HODÔMETRO</b>
0,23 <b>0,236</b> <b>AFER</b>	 103	<b>V</b> <b>78</b> Km/h	<b>0:51:33</b>	PLACA BRANCA NUNCA PARE NA PISTA
0,26 <b>0,502</b> <b>AFER</b>	 104	<b>V</b> <b>78</b> Km/h	<b>0:51:46</b>	PLACA AZUL KM 425
0,74 <b>1,248</b> <b>AFER</b>	 105	<b>V</b> <b>60</b> Km/h	<b>0:52:20</b>	<b>INICIO DA ZONA PROTEGIDA</b> DISTICO POSTO POLO SUL
0,31 <b>1,561</b> <b>AFER</b>	 106	<b>V</b> <b>60</b> Km/h	<b>0:52:39</b>	PLACA AZUL POLICIA RODOVIÁRIA FEDERAL
0,62 <b>2,184</b> <b>AFER</b>	 107	<b>V</b> <b>76</b> Km/h	<b>0:53:16</b>	<b>FIM DA ZONA PROTEGIDA</b>  PLACA BRANCA EVITE ACIDENTE
0,31 <b>2,503</b> <b>AFER</b>	 108	<b>V</b> <b>76</b> Km/h	<b>0:53:31</b>	PLACA AZUL KM 423

DISTÂNCIA	TULIPA	MÉDIA	TEMPO	OBSERVAÇÕES
0,11 <b>2,61</b>	 109	<b>V</b> <b>76</b> Km/h	<b>0:53:37</b>  T10	
1,88 <b>4,508</b> <b>AFER</b>	 110	<b>D</b> <b>7'</b>	<b>0:55:06</b>  T11	<b>FINAL DA ZONA CONTROLADA 03</b> PLACA KM 421  <b>INÍCIO DESLOCAMENTO</b>
0,39 <b>4,90</b>	 111		T11	SAINDO DA BR386 PLACA 40 KM/H (ANTES DO VIADUTO) 
0,40 <b>5,30</b>	 112		T11	PELA ESQUERDA ENTRANDO NA RS124 PLACA DE A PREFERENCIA 
0,64 <b>5,95</b>	 113		T11	ENTRANDO NO POSTO ATENÇÃO LOMBADA
0,08 <b>6,03</b>	 114		T11	SIGA PELA RUA DA ESQUERDA PLACA MÃO DUPLA
0,05 <b>6,096</b> <b>AFER</b>	 115		T11	<b>FIM DESLOCAMENTO</b> DÍSTICO POLO SUL NA ESQUERDA
0,00 <b>6,096</b> <b>0,000</b>	 116	<b>V</b> <b>50</b> Km/h	<b>1:02:06</b>  T12	<b>INICIO ZONA CONTROLADA 04</b> DISTICO POSTO POLO SUL NA ESQUERDA  <b>ZERE SEU HODÔMETRO</b>
0,03 <b>0,03</b>	 117	<b>V</b> <b>50</b> Km/h	<b>1:02:09</b>  T12	PELA ESQUERDA E LOGO DOBRAR A DIREITA ENTRANDO NA RS 124
0,02 <b>0,052</b> <b>AFER</b>	 118	<b>V</b> <b>50</b> Km/h	<b>1:02:10</b>  T12	PLACA TRIANGULAR DE A PREFERENCIA  

**LIVRE/APP/TURISMO**
**Página: 13 de 43**

DISTÂNCIA	TULIPA	MÉDIA	TEMPO	OBSERVAÇÕES
0,43 <b>0,489</b> <b>AFER</b>	 119	<b>V</b> <b>50</b> Km/h	<b>1:02:42</b>  T12	PLACA AZUL KM 40
0,45 <b>0,939</b> <b>AFER</b>	 120	<b>V</b> <b>75</b> Km/h	<b>1:03:14</b>  T13	PLACA AMARELA ATENCAO ENTRADA E SAIDA DE CAMINHÕES
0,60 <b>1,540</b> <b>AFER</b>	 121	<b>V</b> <b>75</b> Km/h	<b>1:03:43</b>  T13	PLACA AZUL KM 39
4,57 <b>6,119</b> <b>AFER</b>	 122	<b>V</b> <b>75</b> Km/h	<b>1:07:23</b>  T13	PLACA VERDE AGROINDUSTRIA ECOCITRUS A 400M
3,21 <b>9,329</b> <b>AFER</b>	 123	<b>V</b> <b>75</b> Km/h	<b>1:09:57</b>  T13	PLACA ALTA BRANCA CRER SAO FRANCISCO
0,50 <b>9,83</b>	 124	<b>V</b> <b>75</b> Km/h	<b>1:10:21</b>  T13	
0,50 <b>10,341</b> <b>AFER</b>	 125	<b>V</b> <b>58</b> Km/h	<b>1:10:45</b>  T14	PLACA 60KMH
0,71 <b>11,05</b>	 126	<b>V</b> <b>58</b> Km/h	<b>1:11:29</b>  T14	
0,58 <b>11,632</b> <b>AFER</b>	 127	<b>V</b> <b>48</b> Km/h	<b>1:12:05</b>  T15	<b>INICIO DA ZONA PROTEGIDA</b> PLACA 60 KM/H
0,41 <b>12,045</b> <b>AFER</b>	 128	<b>V</b> <b>48</b> Km/h	<b>1:12:36</b>  T15	RADAR 50 KM/H

**LIVRE/APP/TURISMO**
**Página: 14 de 43**

DISTÂNCIA	TULIPA	MÉDIA	TEMPO	OBSERVAÇÕES
0,52 <b>12,57</b>	 129	V <b>48</b> Km/h	1:13:16  T15	SEGUINDO PARA HOSPITAL UNIMED
0,39 <b>12,969</b> <b>AFER</b>	 130	V <b>52</b> Km/h	1:13:46  <b>T16</b>	<b>FIM DA ZONA PROTEGIDA</b> PLACA AMARELA PONTE A 300M
1,29 <b>14,265</b> <b>AFER</b>	 131	V <b>52</b> Km/h	1:15:15  T16	PLACA VERDE POSTO SPOLIER ACESSO A 200M
0,19 <b>14,45</b>	 132	V <b>52</b> Km/h	1:15:29  T16	
0,54 <b>14,999</b> <b>AFER</b>	 133	V <b>52</b> Km/h	1:16:06  T16	PLACA PROBIDO ULTRAPASSAR
0,72 <b>15,723</b>	 134	D <b>6'</b>	1:16:56  <b>T17</b>	<b>FINAL ZONA CONTROLADA 04</b> PLACA 60 KM/H  (RS 124)
0,41 <b>16,14</b>	 135		  T17	PLACA VERDE MARATA ENTRANDO NA RS 287  
0,65 <b>16,793</b> <b>AFER</b>	 136		  T17	PLACA VERDE SESI SENAI A 600M (RS 287)
0,12 <b>16,915</b> <b>AFER</b>	 137		  T17	PLACA AZUL KM 5  (RS 287)
0,48 <b>17,39</b>	 138		  T17	PELA DIREITA ENTRANDO NO POSTO SEGUINDO PELA RUA DA ESQUERDA

**LIVRE/APP/TURISMO**

Página: 15 de 43

DISTÂNCIA	TULIPA	MÉDIA	TEMPO	OBSERVAÇÕES
0,08 <b>17,48</b>	139		<b>T17</b>	<b>FIM DESLOCAMENTO</b> DÍSTICO IPIRANGA NA ESQUERDA <b>PROXIMOS 86KM</b> <b>SEM ABASTECIMENTO</b>
0,00 <b>17,484</b> <b>AFER</b>	140	<b>N</b> <b>20'</b>	<b>1:22:56</b> <b>T18</b>	<b>NEUTRALIZADO</b> DISTICO IPIRANGA NA ESQUERDA <b>PROXIMOS 86KM</b> <b>SEM ABASTECIMENTO</b>
0,00 <b>17,484</b> <b>0,000</b>	141	<b>D</b> <b>15'</b>	<b>1:42:56</b> <b>T19</b>	<b>INÍCIO DESLOCAMENTO</b> DÍSTICO IPIRANGA NA ESQUERDA <b>ZERE SEU HODÔMETRO</b>
0,07 <b>0,073</b> <b>AFER</b>	142		<b>T19</b>	PELA ESQUERDA SAINDO DO PATIO DO POSTO COM CUIDADO!!! PLACA PARE
0,36 <b>0,436</b> <b>AFER</b>	143		<b>T19</b>	PLACA KM 4  (RS 287)
0,57 <b>1,009</b> <b>AFER</b>	144		<b>T19</b>	RADAR 50KMH  (RS 287)
0,23 <b>1,24</b>	145		<b>T19</b>	SEGUINDO NA RODOVIA  (RS 287)
0,19 <b>1,438</b> <b>AFER</b>	146		<b>T19</b>	PLACA AZUL KM 3  (RS 287)
0,37 <b>1,815</b> <b>AFER</b>	147		<b>T19</b>	PLACA PRETA ENCANTUS NA ESQUERDA (RS 287)
0,46 <b>2,28</b>	148		<b>T19</b>	SEGUINDO NA RODOVIA  (RS 287)



**LIVRE/APP/TURISMO**
**Página: 16 de 43**



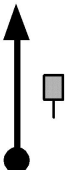
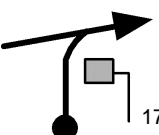

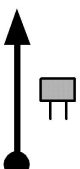

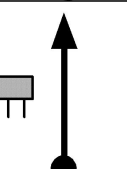

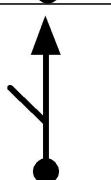
DISTÂNCIA	TULIPA	MÉDIA	TEMPO	OBSERVAÇÕES
0,11 <b>2,40</b>	149		<b>T19</b>	PLACA AZUL KM 2  (RS 287)
0,24 <b>2,649</b> <b>AFER</b>	150		<b>T19</b>	(RS 287)
0,01 <b>2,66</b>	151		<b>T19</b>	(RS 287)
0,31 <b>2,978</b> <b>AFER</b>	152		<b>T19</b>	PLACA PRETA DADOS CLUB  (RS 287)
0,05 <b>3,037</b> <b>AFER</b>	153		<b>T19</b>	PLACA 40 KM/H  (RS 287)
0,20 <b>3,239</b> <b>AFER</b>	154		<b>T19</b>	RADAR 40 KM/H  (RS 287)
0,12 <b>3,366</b> <b>AFER</b>	155		<b>T19</b>	DISTICO VANTAJAO ATACADO NA ESQUERDA  (RS 287)
0,28 <b>3,65</b>	156		<b>T19</b>	(RS 287)
0,72 <b>4,376</b> <b>AFER</b>	157		<b>T19</b>	PLACA DE 50 KM/H SEGUINDO NA RODOVIA  (RS 287)
0,33 <b>4,712</b> <b>AFER</b>	158		<b>T19</b>	DISTICO CHEVROLET NA ESQUERDA  (RS 287)

**LIVRE/APP/TURISMO**
**Página: 17 de 43**

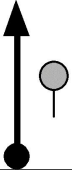
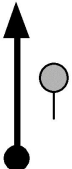
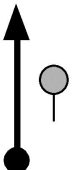
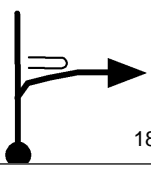
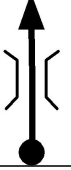

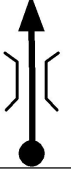

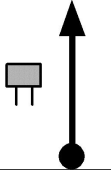



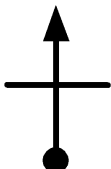
DISTÂNCIA	TULIPA	MÉDIA	TEMPO	OBSERVAÇÕES
0,59 <b>5,310</b> <b>AFER</b>				PLACA AZUL POLICIA RODOVIARIA ESTADUAL  (RS 287)
0,83 <b>6,14</b>				SEGUINDO PARA PARECI NOVO S. S. CAI PLACA VERDE RADAR 40 KM/H
0,23 <b>6,37</b>				INICIO PLACA FLOREPLANTA NA ESQUERDA  (RS 124)
0,46 <b>6,840</b> <b>AFER</b>				INICIO DO PREDIO VERDE MOVELARTE  (RS 124)
0,21 <b>7,050</b> <b>AFER</b>				<b>FIM DESLOCAMENTO</b> FINAL DO PORTÃO CINZA DO CEMITÉRIO
0,00 <b>7,050</b> <b>0,000</b>		<b>V</b> <b>69</b> <i>Km/h</i>	<b>1:57:56</b>	<b>INICIO ZONA CONTROLADA 05</b> FINAL DO PORTAO CINZA DO CEMITERIO <b>ZERE SEU HODÔMETRO</b>
0,19 <b>0,191</b> <b>AFER</b>		<b>V</b> <b>69</b> <i>Km/h</i>	<b>1:58:06</b>	PLACA AZUL PARADA DE ONIBUS
0,73 <b>0,923</b> <b>AFER</b>		<b>V</b> <b>69</b> <i>Km/h</i>	<b>1:58:45</b>	PLACA RANCHO LONGHI
0,30 <b>1,224</b> <b>AFER</b>		<b>V</b> <b>69</b> <i>Km/h</i>	<b>1:59:00</b>	PLACA AMARELA PONTE
0,11 <b>1,342</b> <b>AFER</b>		<b>V</b> <b>69</b> <i>Km/h</i>	<b>1:59:06</b>	INICIO DA MURADA DA PONTE NA DIREITA

**LIVRE/APP/TURISMO**


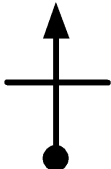

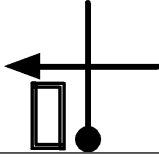
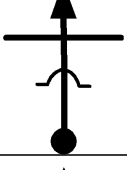
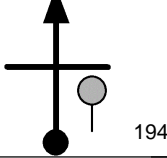
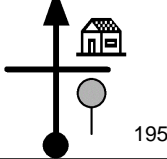
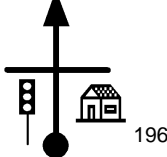
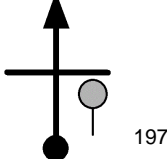
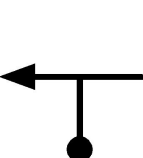

Página: 18 de 43

DISTÂNCIA	TULIPA	MÉDIA	TEMPO	OBSERVAÇÕES
2,58 <b>3,931</b> <b>AFER</b>	 169	V 45 Km/h	2:01:21 <b>T21</b>	<b>INICIO ZONA PROTEGIDA</b>
0,04 <b>3,97</b>	 170	V 45 Km/h	2:01:25 T21	
0,08 <b>4,063</b> <b>AFER</b>	 171	V 45 Km/h	2:01:32 T21	PLACA AZUL KM 13
0,48 <b>4,55</b>	 172	V 45 Km/h	2:02:11 T21	SEGUINDO PARA PARQUE MUNICIPAL
0,16 <b>4,71</b>	 173	V 45 Km/h	2:02:24 T21	DEIXANDO POSTO NA DIREITA
0,21 <b>4,930</b> <b>AFER</b>	 174	V 45 Km/h	2:02:41 T21	PLACA MARROM FIGUEIRA CENTENARIA FLORICULTURAS
0,07 <b>5,00</b>	 175	V 45 Km/h	2:02:47 T21	
0,13 <b>5,138</b> <b>AFER</b>	 176	V 45 Km/h	2:02:58 T21	PLACA PRETA BIO.C NA ESQUERDA
0,88 <b>6,026</b> <b>AFER</b>	 177	V 58 Km/h	2:04:09 <b>T22</b>	<b>FIM DA ZONA PROTEGIDA</b> PLACA VERMELHA MERCADO E ACOUGUE MACHADO
0,45 <b>6,48</b>	 178	V 58 Km/h	2:04:37 T22	






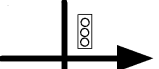



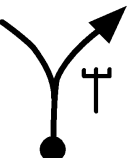
**LIVRE/APP/TURISMO**
**Página: 19 de 43**

DISTÂNCIA	TULIPA	MÉDIA	TEMPO	OBSERVAÇÕES
2,91 <b>9,398</b> <b>AFER</b>		<b>V</b> <b>40</b> <i>Km/h</i>	<b>2:07:38</b> <b>T23</b>	60KMH
2,07 <b>11,469</b> <b>AFER</b>		<b>V</b> <b>40</b> <i>Km/h</i>	<b>2:10:45</b> T23	PLACA 60 KM/H
0,13 <b>11,608</b> <b>AFER</b>		<b>D</b> <b>15'</b>	<b>2:10:57</b> <b>T24</b>	<b>FINAL DA ZONA CONTROLADA 05</b> PLACA 40 KM/H  INÍCIO DESLOCAMENTO
0,09 <b>11,69</b>			<b>T24</b>	COM CUIDADO ENTRANDO NA RUA SETE DE SETEMBRO
0,19 <b>11,89</b>			<b>T24</b>	PASSAGEM UNICA  (RUA SETE DE SETEMBRO  )
0,37 <b>12,26</b>			<b>T24</b>	PASSAGEM UNICA  (RUA SETE DE SETEMBRO  )
0,31 <b>12,575</b> <b>AFER</b>			<b>T24</b>	PLACA AZUL SUL NA ESQUERDA  (RUA SETE DE SETEMBRO)
0,28 <b>12,86</b>			<b>T24</b>	PASSAGEM UNICA  (RUA SETE DE SETEMBRO  )
0,17 <b>13,036</b> <b>AFER</b>			<b>T24</b>	(RUA SETE DE SETEMBRO)
0,07 <b>13,11</b>			<b>T24</b>	(RUA SETE DE SETEMBRO)

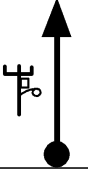
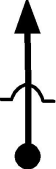


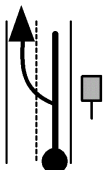

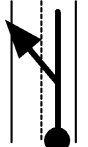

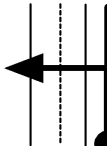


**LIVRE/APP/TURISMO**
**Página: 20 de 43**

DISTÂNCIA	TULIPA	MÉDIA	TEMPO	OBSERVAÇÕES
0,05 <b>13,170</b> <b>AFER</b>	 189		<b>T24</b>	(RUA SETE DE SETEMBRO)
0,03 <b>13,20</b>	 190		<b>T24</b>	(RUA SETE DE SETEMBRO)
0,06 <b>13,270</b> <b>AFER</b>	 191		<b>T24</b>	(RUA SETE DE SETEMBRO)
0,02 <b>13,29</b>	 192		<b>T24</b>	CONTORNANDO A BARREIRA DE CONCRETO ENTRANDO NA RUA PINHEIRO MACHADO
0,11 <b>13,403</b> <b>AFER</b>	 193		<b>T24</b>	(RUA PINHEIRO MACHADO)
0,11 <b>13,517</b> <b>AFER</b>	 194		<b>T24</b>	PLACA PARE NA DIREITA  (RUA PINHEIRO MACHADO)
0,08 <b>13,60</b>	 195		<b>T24</b>	PLACA PARE FARMACIA MAXI ECONOMICA  (RUA PINHEIRO MACHADO)
0,12 <b>13,73</b>	 196		<b>T24</b>	SEMAFORO FARMACIA SAO JOAO  (RUA PINHEIRO MACHADO)
0,12 <b>13,85</b>	 197		<b>T24</b>	PLACA PARE  (RUA PINHEIRO MACHADO)
0,10 <b>13,95</b>	 198		<b>T24</b>	ENTRANDO NA RODOVIA RS122 COM CUIDADO  




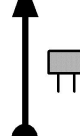
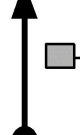
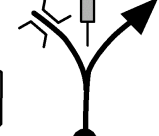
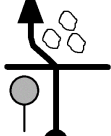

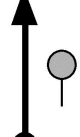
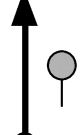

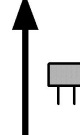
**LIVRE/APP/TURISMO**
**Página: 21 de 43**

DISTÂNCIA	TULIPA	MÉDIA	TEMPO	OBSERVAÇÕES
0,16 <b>14,112</b> <b>AFER</b>	 199		<b>T24</b>	DISTICO IPIRANGA NA ESQUERDA  (RS 122)
0,04 <b>14,16</b>	 200		<b>T24</b>	  (RS 122)
0,31 <b>14,478</b> <b>AFER</b>	 201		<b>T24</b>	PLACA BRANCA DISPARE  (RS 122)
0,49 <b>14,975</b> <b>AFER</b>	 202		<b>T24</b>	  (RS 122)
0,31 <b>15,289</b> <b>AFER</b>	 203		<b>T24</b>	DISTICO FLEX MANTENHA PISTA DA DIREITA  (RS 122)
0,05 <b>15,34</b>	 204		<b>T24</b>	SEMAFORO NA RUA PADRE JOAO WAGNER
0,19 <b>15,531</b> <b>AFER</b>	 205		<b>T24</b>	LOMBADA E PLACA BRANCA CORTINAS CALONI NA ESQUERDA (RUA PADRE JOAO WAGNER)
0,20 <b>15,737</b> <b>AFER</b>	 206		<b>T24</b>	PLACA 40 KM/H  (RUA PADRE JOAO WAGNER)
0,12 <b>15,864</b> <b>AFER</b>	 207		<b>T24</b>	  (RUA PADRE JOAO WAGNER)
0,05 <b>15,92</b>	 208		<b>T24</b>	ENTRANDO NA RUA JOAO CANTAROLA DA SILVA REIS

**LIVRE/APP/TURISMO**
**Página: 22 de 43**

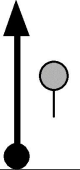
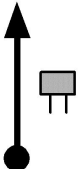
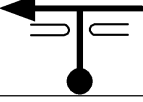
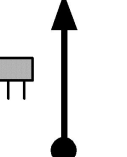
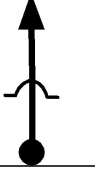
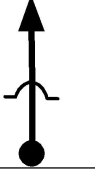
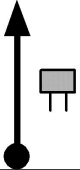

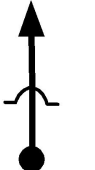

DISTÂNCIA	TULIPA	MÉDIA	TEMPO	OBSERVAÇÕES
0,23 <b>16,154</b> <b>AFER</b>	 209		<b>T24</b>	POSTE COM TRAFÓ E LUMINÁRIA NA ESQUERDA (RUA JOÃO C DA SILVA REIS)
0,23 <b>16,385</b> <b>AFER</b>	 210		<b>T24</b>	(RUA JOÃO C DA SILVA REIS)
0,05 <b>16,44</b>	 211		<b>T24</b>	ENTRANDO NA RUA ADOLFO DE OLIVEIRA FLORES
0,23 <b>16,67</b>	 212		<b>T24</b>	SEGUINDO PARA RODOVIA RS122
0,09 <b>16,767</b> <b>AFER</b>	 213		<b>T24</b>	KM14 INGRESSE NA RODOVIA 
0,14 <b>16,91</b>	 214		<b>T24</b>	MANTENHA A PISTA DA ESQUERDA
0,26 <b>17,17</b>	 215		<b>T24</b>	PELA ESQUERDA ACESSANDO O RECUO PARA O RETORNO
0,10 <b>17,27</b>	 216		<b>T24</b>	FACA O RETORNO ENTRANDO O PATIO DO RESTAURANTE DI VARIANI
0,09 <b>17,36</b>	 217		<b>T24</b>	<b>FIM DESLOCAMENTO</b> INÍCIO DO PRÉDIO DO RESTAURANTE DI VARIANI
0,12 <b>17,488</b>	 218	<b>N 45'</b>	<b>2:25:57</b> <b>T25</b>	<b>NEUTRALIZADO</b> RESTAURANTE DI VARIANI

**LIVRE/APP/TURISMO**
**Página: 23 de 43**

DISTÂNCIA	TULIPA	MÉDIA	TEMPO	OBSERVAÇÕES
0,00 <b>17,488</b> <b>0,000</b>	 219	<b>V</b> <b>60</b> Km/h	<b>3:10:57</b>  <b>T26</b>	<b>INICIO ZONA CONTROLADA 06</b> ULTIMA ARVORE NA DIREITA NA SAIDA DO ESTACIONAMENTO <b>ZERE SEU HODÔMETRO</b>
0,05 <b>0,05</b>	 220	<b>V</b> <b>60</b> Km/h	<b>3:11:00</b>  T26	INGRESSE NA RODOVIA COM CUIDADO  
0,09 <b>0,140</b> <b>AFER</b>	 221	<b>V</b> <b>79</b> Km/h	<b>3:11:06</b>  <b>T27</b>	VERDE AGROSUL
0,47 <b>0,615</b> <b>AFER</b>	 222	<b>V</b> <b>79</b> Km/h	<b>3:11:27</b>  T27	DISTICO RODOIL
0,59 <b>1,206</b> <b>AFER</b>	 223	<b>V</b> <b>25</b> Km/h	<b>3:11:54</b>  <b>T28</b>	SAINDO DA RODOVIA PLACA AMARELA COM 3 SETAS PRETAS
0,07 <b>1,28</b>	 224	<b>V</b> <b>25</b> Km/h	<b>3:12:05</b>  T28	PLACA PARE NA ESQUERDA ATENÇÃO BURACOS  
0,09 <b>1,378</b> <b>AFER</b>	 225	<b>V</b> <b>36</b> Km/h	<b>3:12:19</b>  <b>T29</b>	PLACA 40 KM/H
0,26 <b>1,639</b> <b>AFER</b>	 226	<b>V</b> <b>36</b> Km/h	<b>3:12:45</b>  T29	<b>FIM DA ZONA PROTEGIDA</b> PLACA PROIBIDO ULTRAPASSAR
2,08 <b>3,72</b>	 227	<b>V</b> <b>36</b> Km/h	<b>3:16:13</b>  T29	NO ASFALTO
1,56 <b>5,289</b> <b>AFER</b>	 228	<b>V</b> <b>39</b> Km/h	<b>3:18:50</b>  <b>T30</b>	PLACA BRANCA ATENCAO ENTRADA E SAIDA DE CAMINHOS


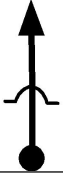
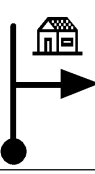
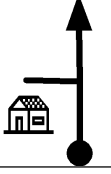


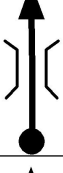




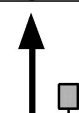

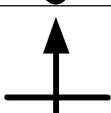



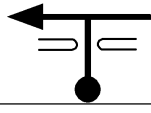


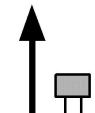
**LIVRE/APP/TURISMO**
**Página: 24 de 43**











DISTÂNCIA	TULIPA	MÉDIA	TEMPO	OBSERVAÇÕES
6,68 <b>11,974</b> <b>AFER</b>	 229	<b>V</b> <b>59</b> Km/h	<b>3:29:07</b> <b>T31</b>	PLACA 60 K/MH
1,86 <b>13,835</b> <b>AFER</b>	 230	<b>D</b> <b>7'</b>	<b>3:31:01</b> <b>T32</b>	<b>FINAL ZONA CONTROLADA 06</b> PLACA AMARELA DESENHO TRAVESSIA DE PEDESTRES <b>INICIO DESLOCAMENTO</b>
0,28 <b>14,11</b>	 231		<b>T32</b>	ENTRANDO NA AV MATHIAS STEFFEN SEGUINDO PARA P.LUCENA E LINHA NOVA COM CUIDADO
0,41 <b>14,537</b> <b>AFER</b>	 232		<b>T32</b>	FINAL DO OUTDOOR LAURO WEBER NA ESQUERDA (AV MATHIAS STEFFEN)
0,20 <b>14,744</b> <b>AFER</b>	 233		<b>T32</b>	(AV MATHIAS STEFFEN)
0,32 <b>15,070</b> <b>AFER</b>	 234		<b>T32</b>	(AV MATHIAS STEFFEN)
0,30 <b>15,371</b> <b>AFER</b>	 235		<b>T32</b>	PLACA BRANCA TRHAUS (AV MATHIAS STEFFEN)
0,14 <b>15,511</b> <b>AFER</b>	 236		<b>T32</b>	IGREJA NA ESQUERDA (AV MATHIAS STEFFEN)
0,23 <b>15,744</b> <b>AFER</b>	 237		<b>T32</b>	(AV MATHIAS STEFFEN)
0,06 <b>15,805</b> <b>AFER</b>	 238		<b>T32</b>	INICIO DA ESCADARIA DA IGREJA (AV MATHIAS STEFFEN)








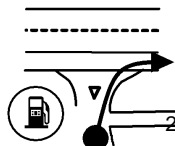



**LIVRE/APP/TURISMO**

Página: 25 de 43

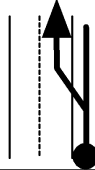


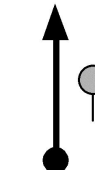
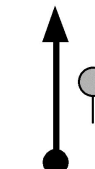
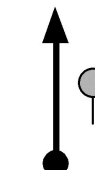
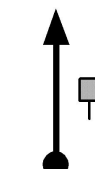
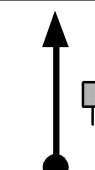
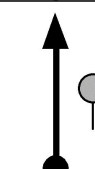
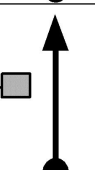
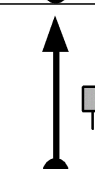
DISTÂNCIA	TULIPA	MÉDIA	TEMPO	OBSERVAÇÕES
0,24 <b>16,054</b> <b>AFER</b>	 239		<b>T32</b>	(AV MATHIAS STEFFEN)
0,31 <b>16,370</b> <b>AFER</b>	 240		<b>T32</b>	(AV MATHIAS STEFFEN)
0,01 <b>16,38</b>	 241		<b>T32</b>	SEGUINDO PARA IVOTI E PRESIDENTE LUCENA  (AV MATHIAS STEFFEN)
0,05 <b>16,44</b>	 242		<b>T32</b>	CANTO FINAL DO PREDIO DA PREFEITURA NA ESQUERDA (AV MATHIAS STEFFEN)
0,10 <b>16,54</b>	 243		<b>T32</b>	(AV MATHIAS STEFFEN)
0,03 <b>16,578</b> <b>AFER</b>	 244		<b>T32</b>	<b>FIM DESLOCAMENTO</b> POSTE COM PLACA BRANCA PROIBIDO PASSAGEM CAMINHÕES ALTURA MÁXIMA PONTE 2,95M
0,00 <b>16,578</b> <b>0,000</b>	 245	<b>V</b> <b>67</b> Km/h	<b>3:38:01</b> <b>T33</b>	<b>INICIO DA ZONA CONTROLADA 07</b> POSTE COM PLACA BRANCA PROIBIDO PASSAGEM DE CAMINHÕES <b>ZERE SEU HODÓMETRO</b>
0,37 <b>0,37</b>	 246	<b>V</b> <b>67</b> Km/h	<b>3:38:21</b> <b>T33</b>	INICIO MURADA DA PONTE NA DIREITA
0,62 <b>1,004</b> <b>AFER</b>	 247	<b>V</b> <b>30</b> Km/h	<b>3:38:55</b> <b>T34</b>	<b>INICIO DA ZONA PROTEGIDA</b> PLACA 24T
0,04 <b>1,04</b>	 248	<b>V</b> <b>30</b> Km/h	<b>3:39:00</b> <b>T34</b>	PONTE PASSAGEM UNICA INICIO DA MURADA DA PONTE

DISTÂNCIA	TULIPA	MÉDIA	TEMPO	OBSERVAÇÕES
0,56 <b>1,614</b> <b>AFER</b>	 249	<b>V</b> <b>30</b> Km/h	<b>3:40:08</b>  T34	
1,31 <b>2,928</b> <b>AFER</b>	 250	<b>V</b> <b>30</b> Km/h	<b>3:42:46</b>  T34	LOMBADA A 150M
0,18 <b>3,108</b> <b>AFER</b>	 251	<b>V</b> <b>30</b> Km/h	<b>3:43:07</b>  T34	
0,01 <b>3,12</b>	 252	<b>V</b> <b>30</b> Km/h	<b>3:43:09</b>  T34	
0,11 <b>3,239</b> <b>AFER</b>	 253	<b>V</b> <b>52</b> Km/h	<b>3:43:23</b>  T35	<b>FIM DA ZONA PROTEGIDA</b>
3,17 <b>6,410</b> <b>AFER</b>	 254	<b>D</b> <b>10'</b>	<b>3:47:02</b>  T36	<b>FINAL DA ZONA CONTROLADA 07</b> INÍCIO PARADA DE ONIBUS  INÍCIO DESLOCAMENTO
0,29 <b>6,70</b>	 255		  T36	
0,11 <b>6,81</b>	 256		  T36	SEGUINDO PARA PICADA CAFE ENTRANDO NA AVENIDA PRESIDENTE LUCENA COM CUIDADO 
0,01 <b>6,83</b>	 257		  T36	SEGUINDO NA AV PRESIDENTE LUCENA
0,21 <b>7,043</b> <b>AFER</b>	 258		  T36	PLACA GILSON AUTO CENTER  (AV PRESIDENTE LUCENA)

DISTÂNCIA	TULIPA	MÉDIA	TEMPO	OBSERVAÇÕES
0,71 <b>7,755</b> <b>AFER</b>	 259			PLACA AMARELA TRAVESSIA DE PEDESTRES DEFRENTE IGREJA (AV PRESIDENTE LUCENA)
0,37 <b>8,133</b> <b>AFER</b>	 260			PLACA VERDE 40KMH COM SINAL PISCANTE  (AV PRESIDENTE LUCENA)
0,20 <b>8,334</b> <b>AFER</b>	 261			DISTICO SICREDI  (AV PRESIDENTE LUCENA)
0,45 <b>8,78</b>	 262			SEGUINDO NA AV PRESIDENTE LUCENA
0,02 <b>8,81</b>	 263			  (AV PRESIDENTE LUCENA)
0,28 <b>9,092</b> <b>AFER</b>	 264			<b>FIM DESLOCAMENTO</b> PLACA PARADA DE ONIBUS
0,00 <b>9,092</b> <b>0,000</b>	 265	<b>V</b> <b>47</b> <i>Km/h</i>	<b>3:57:02</b>	<b>INICIO ZONA CONTROLADA 08</b> PLACA PARADA DE ONIBUS
0,25 <b>0,258</b> <b>AFER</b>	 266	<b>V</b> <b>47</b> <i>Km/h</i>	<b>3:57:22</b>	PLACA LARANJA E BRANCA TUDOR
0,39 <b>0,651</b> <b>AFER</b>	 267	<b>V</b> <b>47</b> <i>Km/h</i>	<b>3:57:52</b>	PLACA PRETA UNSER SCHNAPS
0,58 <b>1,240</b> <b>AFER</b>	 268	<b>V</b> <b>47</b> <i>Km/h</i>	<b>3:58:37</b>	INICIO PARADA DE ONIBUS Nº 21 NA ESQUERDA

DISTÂNCIA	TULIPA	MÉDIA	TEMPO	OBSERVAÇÕES
0,18 <b>1,42</b>	 269	<b>V</b> 47 Km/h	<b>3:58:51</b>  T37	SEGUINDO NO ASFALTO
2,56 <b>3,988</b> <b>AFER</b>	 270	<b>V</b> 47 Km/h	<b>4:02:08</b>  T37	CANTO FINAL DA CASA ANTIGA NA ESQUERDA
1,23 <b>5,221</b> <b>AFER</b>	 271	<b>V</b> 47 Km/h	<b>4:03:42</b>  T37	FINAL DA PLACA BRANCA OK COUROS
0,12 <b>5,350</b> <b>AFER</b>	 272	<b>D</b> 5'	<b>4:03:52</b>  T38	<b>FINAL ZONA CONTROLADA 08</b> PLACA AZUL KM 0 <b>INÍCIO DESLOCAMENTO</b>
0,03 <b>5,384</b> <b>AFER</b>	 273		  T38	(AV PRESIDENTE LUCENA)
0,31 <b>5,695</b> <b>AFER</b>	 274		  T38	(AV PRESIDENTE LUCENA)
0,16 <b>5,862</b> <b>AFER</b>	 275		  T38	(AV PRESIDENTE LUCENA)
0,02 <b>5,88</b>	 276		  T38	ENTRANDO NA BR116 MANTENHA-SE NO ACOSTAMENTO 
0,04 <b>5,936</b> <b>AFER</b>	 277		  T38	<b>FIM DESLOCAMENTO</b> PLACA PARADA DE ONIBUS AZUL
0,00 <b>5,936</b> <b>0,000</b>	 278	<b>V</b> 52 Km/h	<b>4:08:52</b>  T39	<b>INICIO ZONA CONTROLADA 09</b> PLACA PARADA DE ONIBUS AZUL <b>ZERE SEU HODÔMETRO</b>

**LIVRE/APP/TURISMO**
**Página: 29 de 43**


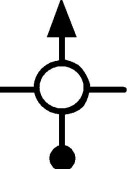




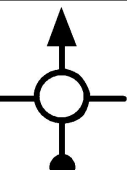

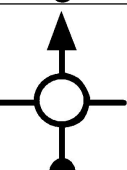

DISTÂNCIA	TULIPA	MÉDIA	TEMPO	OBSERVAÇÕES
0,01 <b>0,01</b>	 279	V <b>52</b> Km/h	4:08:53  T39	ENTRE NA PISTA PRINCIPAL DA BR116  
0,43 <b>0,450</b> AFER	 280	V <b>52</b> Km/h	4:09:23  T39	PLACA AZUL KM 198
0,70 <b>1,151</b> AFER	 281	V <b>52</b> Km/h	4:10:12  T39	PLACA 60 KM/H
3,62 <b>4,773</b> AFER	 282	V <b>40</b> Km/h	4:14:23  T40	<b>INICIO DA ZONA PROTEGIDA</b> PLACA 40KM/H
0,34 <b>5,116</b>	 283	V <b>20</b> Km/h	4:14:53  T41	PLACA 20KMH ATENÇÃO PARA O DESVIO DE PISTA
0,08 <b>5,20</b>	 284	V <b>20</b> Km/h	4:15:09  T41	PLACA LARANJA DESVIO
0,17 <b>5,37</b>	 285	V <b>20</b> Km/h	4:15:41  T41	PLACA AZUL KM 203
0,12 <b>5,505</b> AFER	 286	V <b>53</b> Km/h	4:16:03  T42	<b>FIM DA ZONA PROTEGIDA</b> PLACA 60KM/H
0,45 <b>5,957</b> AFER	 287	V <b>53</b> Km/h	4:16:34  T42	DISTICO BR TENDA DO UMBU NA ESQUERDA
0,55 <b>6,510</b> AFER	 288	V <b>53</b> Km/h	4:17:12  T42	PLACA AZUL PARADA DE ONIBUS

**LIVRE/APP/TURISMO**

Página: 30 de 43

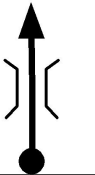

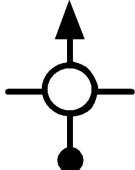


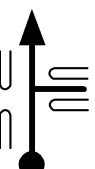
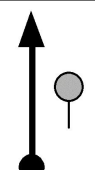


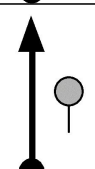
DISTÂNCIA	TULIPA	MÉDIA	TEMPO	OBSERVAÇÕES
4,83 <b>11,344</b> <b>AFER</b>	 289	<b>D</b> <b>3'</b>	<b>4:22:40</b> <b>T43</b>	<b>FIM ZONA CONTROLADA 09</b> PLACA AZUL KM 209 <b>INÍCIO DESLOCAMENTO</b>
0,23 <b>11,582</b> <b>AFER</b>	 290		<b>T43</b>	<b>FIM DESLOCAMENTO</b> INICIO DO ABRIGO DA PARADA DE ÔNIBUS Nº 01
0,00 <b>11,582</b> <b>0,000</b>	 291	<b>V</b> <b>55</b> <i>Km/h</i>	<b>4:25:40</b> <b>T44</b>	<b>INICIO ZONA CONTROLADA 10</b> INICIO DA PARADA DE ONIBUS Nº 01 <b>ZERE SEU HODÔMETRO</b>
0,55 <b>0,556</b> <b>AFER</b>	 292	<b>V</b> <b>55</b> <i>Km/h</i>	<b>4:26:16</b> <b>T44</b>	PLACA AMARELA CUIDADO ESCOLA 150M
0,52 <b>1,076</b> <b>AFER</b>	 293	<b>V</b> <b>55</b> <i>Km/h</i>	<b>4:26:50</b> <b>T44</b>	PLACA 60 KM/H
4,50 <b>5,57</b>	 294	<b>V</b> <b>55</b> <i>Km/h</i>	<b>4:31:45</b> <b>T44</b>	FIM FAIXA ADICIONAL
0,20 <b>5,786</b> <b>AFER</b>	 295	<b>V</b> <b>40</b> <i>Km/h</i>	<b>4:31:59</b> <b>T45</b>	<b>INICIO ZONA PROTEGIDA</b> PLACA 40 KM/H
0,14 <b>5,92</b>	 296	<b>V</b> <b>40</b> <i>Km/h</i>	<b>4:32:12</b> <b>T45</b>	INICIO PARADA DE ONIBUS VERDE
0,42 <b>6,357</b> <b>AFER</b>	 297	<b>V</b> <b>40</b> <i>Km/h</i>	<b>4:32:50</b> <b>T45</b>	PLACA 60KM/H ATENÇÃO RADAR 50KM/H
0,31 <b>6,667</b> <b>AFER</b>	 298	<b>V</b> <b>40</b> <i>Km/h</i>	<b>4:33:18</b> <b>T45</b>	RADAR 50KM/H 

**LIVRE/APP/TURISMO**
**Página: 31 de 43**

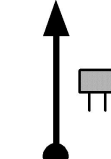
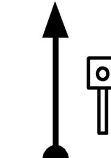
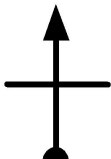
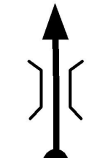
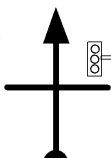
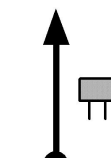
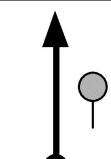

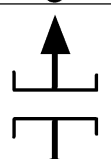
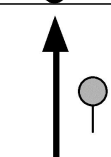
DISTÂNCIA	TULIPA	MÉDIA	TEMPO	OBSERVAÇÕES
0,05 <b>6,72</b>	 299	V 40 Km/h	4:33:23  T45	SIGA NA BR116
0,87 <b>7,59</b>	 300	V 40 Km/h	4:34:41  T45	SIGA NA BR116
0,39 <b>7,985</b> <b>AFER</b>	 301	V 51 Km/h	4:35:17  T46	<b>FIM DA ZONA PROTEGIDA</b> PLACA AMARELA CURVA PARA A ESQUERDA
3,60 <b>11,588</b> <b>AFER</b>	 302	V 51 Km/h	4:39:31  T46	PLACA AMARELA CURVA PARA DIREITA
0,61 <b>12,19</b>	 303	V 51 Km/h	4:40:14  T46	SIGA NA BR116
0,24 <b>12,441</b> <b>AFER</b>	 304	V 45 Km/h	4:40:31  T47	<b>INICIO DA ZONA PROTEGIDA</b> PLACA ATENCAO REDUZA A VELOCIDADE
0,32 <b>12,76</b>	 305	V 45 Km/h	4:40:57  T47	SIGA NA BR116
0,20 <b>12,97</b>	 306	V 45 Km/h	4:41:14  T47	SIGA NA BR116
0,23 <b>13,20</b>	 307	V 45 Km/h	4:41:33  T47	SIGA PARA NOVO HAMBURGO
0,49 <b>13,700</b> <b>AFER</b>	 308	V 45 Km/h	4:42:12  T47	PLACA PARADA DE ONIBUS



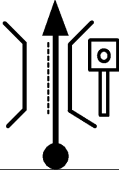
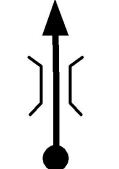
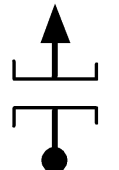
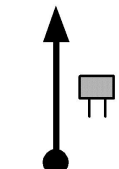
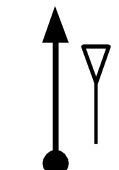
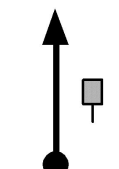
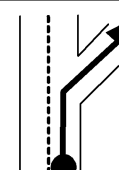

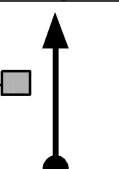
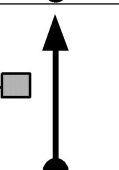
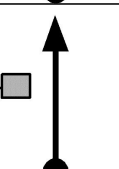
**LIVRE/APP/TURISMO**
**Página: 32 de 43**

DISTÂNCIA	TULIPA	MÉDIA	TEMPO	OBSERVAÇÕES
0,56 <b>14,269</b> <b>AFER</b>	 309	V 45 Km/h	4:42:57  T47	INICIO DA MURADA DA PONTE
0,50 <b>14,774</b> <b>AFER</b>	 310	V 45 Km/h	4:43:38  T47	INICIO PARADA DE ONIBUS
0,13 <b>14,91</b>	 311	V 45 Km/h	4:43:49  T47	SIGA NA BR116
0,25 <b>15,171</b> <b>AFER</b>	 312	V 59 Km/h	4:44:10  T48	<b>FIM DA ZONA PROTEGIDA</b> PLACA BRANCA RODOVIA FISCALIZADA POR CAMERAS
2,54 <b>17,718</b> <b>AFER</b>	 313	V 59 Km/h	4:46:45  T48	PLACA AMARELA E VERDE ATENCAO INTERSECÇÃO MODIFICADA
0,25 <b>17,97</b>	 314	V 59 Km/h	4:47:01  T48	
3,23 <b>21,205</b> <b>AFER</b>	 315	V 35 Km/h	4:50:18  T49	<b>INICIO DA ZONA PROTEGIDA</b> PLACA 60KM/H ATENÇÃO RADAR A FRENTE 40 KM/H
0,32 <b>21,532</b> <b>AFER</b>	 316	V 35 Km/h	4:50:51  T49	RADAR 40KMH
0,04 <b>21,58</b>	 317	V 35 Km/h	4:50:56  T49	
0,16 <b>21,749</b> <b>AFER</b>	 318	V 55 Km/h	4:51:14  T50	<b>FIM DA ZONA PROTEGIDA</b> PLACA 60KM/H

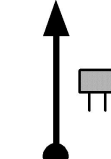


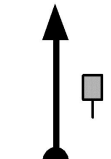
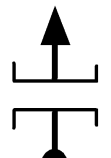
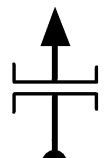
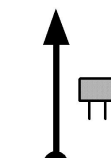
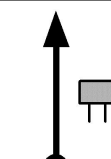


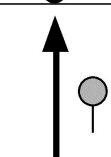
**LIVRE/APP/TURISMO**
**Página: 33 de 43**

DISTÂNCIA	TULIPA	MÉDIA	TEMPO	OBSERVAÇÕES
1,66 <b>23,418</b> <b>AFER</b>	 319	V 55 Km/h	4:53:03  T50	<b>INICIO DA ZONA PROTEGIDA</b> PLACA AMARELA ATENÇÃO ENTRADA E SAIDA DE VEICULOS
0,85 <b>24,274</b> <b>AFER</b>	 320	V 55 Km/h	4:53:59  T50	<b>FIM DA ZONA PROTEGIDA</b> RADAR 60KM/H
0,00 <b>24,28</b>	 321	V 55 Km/h	4:54:00  T50	SIGA NA BR116
0,40 <b>24,686</b> <b>AFER</b>	 322	D 10'	4:54:26  T51	<b>FIM ZONA CONTROLADA 10</b> INICIO MURADA DA PONTE NA DIREITA <b>INÍCIO DESLOCAMENTO</b>
0,09 <b>24,78</b>	 323		  T51	SEMAFORO  (BR 116)
0,42 <b>25,21</b>	 324		  T51	PLACA AMARELA TACHOES NO EIXO A 500M  (BR 116)
0,28 <b>25,49</b>	 325		  T51	PLACA 80 KM/H  (BR 116)
0,15 <b>25,65</b>	 326		  T51	  (BR 116)
0,16 <b>25,82</b>	 327		  T51	PASSANDO POR BAIXO DO VIADUTO DA RS239  (BR 116)
0,67 <b>26,498</b> <b>AFER</b>	 328		  T51	PLACA 80KM/H  (BR 116)

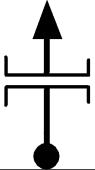
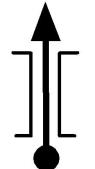
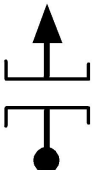
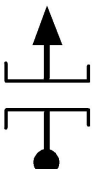
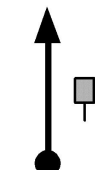
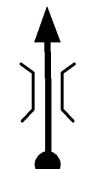
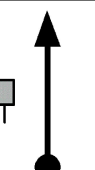
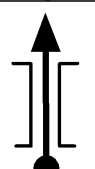
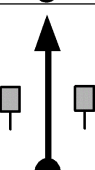
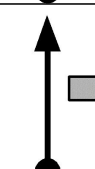
**LIVRE/APP/TURISMO**
**Página: 34 de 43**

DISTÂNCIA	TULIPA	MÉDIA	TEMPO	OBSERVAÇÕES
0,33 <b>26,82</b>	 329		<b>T51</b>	SUBINDO NO VIADUTO RADAR 80KMH  (BR 116)
0,64 <b>27,472</b> <b>AFER</b>	 330		<b>T51</b>	FINAL DA MURADA DO VIADUTO NA DIREITA  (BR 116)
1,22 <b>28,69</b>	 331		<b>T51</b>	PASSARELA AMARELA  (BR 116)
0,44 <b>29,14</b>	 332		<b>T51</b>	PLACA VERDE NOVO HAMBURGO CENTRO - PORTO ALEGRE (BR 116)
0,40 <b>29,54</b>	 333		<b>T51</b>	PLACA TRIANGULAR DE A PREFERENCIA  (BR 116)
0,69 <b>30,24</b>	 334		<b>T51</b>	PLACA PARADA DE ONIBUS  (BR 116)
0,43 <b>30,67</b>	 335		<b>T51</b>	ENTRANDO NO PATIO DO POSTO  
0,10 <b>30,78</b>	 336		<b>T51</b>	<b>FIM DESLOCAMENTO</b> DISTICO BR NA ESQUERDA
0,00 <b>30,782</b>	 337	<b>N</b> <b>19'</b>	<b>5:04:26</b> <b>T52</b>	<b>NEUTRALIZADO</b> DISTICO BR NA ESQUERDA
0,00 <b>30,782</b> <b>0,000</b>	 338	<b>D</b> <b>15'</b>	<b>5:23:26</b> <b>T53</b>	<b>INÍCIO DESLOCAMENTO</b> DISTICO BR NA ESQUERDA <b>ZERE SEU HODÔMETRO</b>

**LIVRE/APP/TURISMO**
**Página: 35 de 43**

DISTÂNCIA	TULIPA	MÉDIA	TEMPO	OBSERVAÇÕES
0,15 <b>0,156</b> <b>AFER</b>	 339		<b>T53</b>	PLACA AZUL PEDESTRE USE A PASSARELA NA SAIDA DO POSTO
0,00 <b>0,16</b>	 340		<b>T53</b>	EM FRENTE ENTRANDO NA BR116 COM CUIDADO 
0,16 <b>0,320</b> <b>AFER</b>	 341		<b>T53</b>	PLACA AZUL KM 240  (BR 116)
0,98 <b>1,30</b>	 342		<b>T53</b>	POR BAIXO DO VIADUTO  (BR 116)
0,64 <b>1,94</b>	 343		<b>T53</b>	POR BAIXO DA PASSARELA AMARELA  (BR 116)
0,45 <b>2,403</b> <b>AFER</b>	 344		<b>T53</b>	PLACA AZUL E VERDE ERS240 ULTIMA SAIDA  (BR 116)
0,18 <b>2,589</b> <b>AFER</b>	 345		<b>T53</b>	PLACA BRANCA 80KM/H FISCALIZAÇÃO ELETRÔNICA  (BR 116)
0,45 <b>3,03</b>	 346		<b>T53</b>	   (BR 116)
0,86 <b>3,90</b>	 347		<b>T53</b>	POLICIA RODOVIARIA FEDERAL  (BR 116)
0,24 <b>4,149</b> <b>AFER</b>	 348		<b>T53</b>	PLACA 80KM/H  (BR 116)

**LIVRE/APP/TURISMO**
**Página: 36 de 43**

DISTÂNCIA	TULIPA	MÉDIA	TEMPO	OBSERVAÇÕES
0,25 <b>4,40</b>	 349		<b>T53</b>	PASSARELA  (BR 116)
0,37 <b>4,77</b>	 350		<b>T53</b>	VIADUTO  (BR 116)
0,31 <b>5,08</b>	 351		<b>T53</b>	PASSARELA  (BR 116)
0,34 <b>5,42</b>	 352		<b>T53</b>	PASSARELA  (BR 116)
0,48 <b>5,90</b>	 353		<b>T53</b>	PLACA AZUL KM 246  (BR 116)
0,33 <b>6,24</b>	 354		<b>T53</b>	PONTE  (BR 116)
0,75 <b>7,00</b>	 355		<b>T53</b>	PLACA AZUL KM 247 NA ESQUERDA (BR 116)
0,70 <b>7,70</b>	 356		<b>T53</b>	VIADUTO  (BR 116)
0,29 <b>8,003</b> <b>AFER</b>	 357		<b>T53</b>	PLACA AZUL KM 248  (BR 116)
0,59 <b>8,59</b>	 358		<b>T53</b>	DISTICO IPIRANGA  (BR 116)

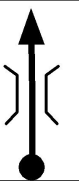


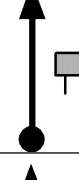
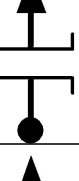

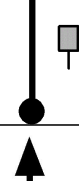
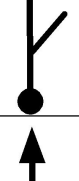
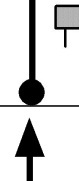
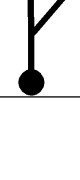
**LIVRE/APP/TURISMO**
**Página: 37 de 43**

DISTÂNCIA	TULIPA	MÉDIA	TEMPO	OBSERVAÇÕES
0,25 <b>8,85</b>	359		<b>T53</b>	PASSARELA
0,25 <b>9,10</b>	360		<b>T53</b>	DISTICO CHEVROLET  (BR 116)
0,84 <b>9,95</b>	361		<b>T53</b>	VIADUTO UNISINOS  (BR 116)
0,39 <b>10,34</b>	362		<b>T53</b>	PLACA VERMELHA TEU ATACADAO  (BR 116)
0,59 <b>10,93</b>	363		<b>T53</b>	PASSARELA  (BR 116)
0,51 <b>11,44</b>	364		<b>T53</b>	PASSARELA  (BR 116)
0,30 <b>11,748</b> <b>AFER</b>	365		<b>T53</b>	DISTICO SHELL  (BR 116)
0,23 <b>11,98</b>	366		<b>T53</b>	PASSARELA  (BR 116)
0,45 <b>12,44</b>	367		<b>T53</b>	PASSARELA  (BR 116)
0,00 <b>12,45</b>	368		<b>T53</b>	PELA DIREITA SAINDO DA RODOVIA ACESSANDO RUA LATERAL

**LIVRE/APP/TURISMO**
**Página: 38 de 43**

DISTÂNCIA	TULIPA	MÉDIA	TEMPO	OBSERVAÇÕES
0,69 <b>13,14</b>	369		<b>T53</b>	EM FRENTE NO SEMAFORO  (RUA LATERAL DA BR 116)
0,19 <b>13,33</b>	370		<b>T53</b>	EM FRENTE NO SEMAFORO  (RUA LATERAL DA BR 116)
0,04 <b>13,37</b>	371		<b>T53</b>	EM FRENTE NO SEMAFORO PARA PEDESTRES (RUA LATERAL DA BR 116)
0,15 <b>13,521</b> <b>AFER</b>	372		<b>T53</b>	<b>FIM DESLOCAMENTO</b> BOMBA Nº 2 DO POSTO RODOIL (RUA LATERAL BR-116)
0,00 <b>13,521</b> <b>0,000</b>	373	<b>V</b> <b>58</b> <i>Km/h</i>	<b>5:38:26</b> <b>T54</b>	<b>INICIO ZONA CONTROLADA 11</b> BOMBA Nº 2 DO POSTO RODOIL <b>ZERE SEU HODÔMETRO</b>
0,13 <b>0,136</b> <b>AFER</b>	374	<b>V</b> <b>58</b> <i>Km/h</i>	<b>5:38:34</b> <b>T54</b>	<b>INICIO ZONA PROTEGIDA</b> PLACA AZUL RODOVIA DO PARQUE (RUA LATERAL DA BR 116)
0,39 <b>0,53</b>	375	<b>V</b> <b>58</b> <i>Km/h</i>	<b>5:38:59</b> <b>T54</b>	DOBRAR A DIREITA SENTIDO RODOVIA DO PARQUE SANTA MARIA
0,15 <b>0,68</b>	376	<b>V</b> <b>58</b> <i>Km/h</i>	<b>5:39:08</b> <b>T54</b>	PELA ESQUERDA SENTIDO RODOVIA DO PARQUE  (ACESSO A BR 448)
0,47 <b>1,15</b>	377	<b>V</b> <b>58</b> <i>Km/h</i>	<b>5:39:37</b> <b>T54</b>	EM FRENTE ENTRANDO NA RODOVIA DO PARQUE  (ACESSO A BR 448)
0,18 <b>1,336</b> <b>AFER</b>	378	<b>V</b> <b>80</b> <i>Km/h</i>	<b>5:39:49</b> <b>T55</b>	<b>FIM ZONA PROTEGIDA</b> PLACA AZUL LIMITE DE MUNICIPIOS ESTEIO SAPUCAIA DO SUL

**LIVRE/APP/TURISMO**
**Página: 39 de 43**

DISTÂNCIA	TULIPA	MÉDIA	TEMPO	OBSERVAÇÕES
0,35 <b>1,692</b> <b>AFER</b>	 379	V <b>80</b> Km/h	<b>5:40:05</b>  T55	INICIO DA MURADA DA PONTE
0,17 <b>1,865</b> <b>AFER</b>	 380	V <b>80</b> Km/h	<b>5:40:13</b>  T55	PLACA BRANCA RODOVIA MONITORADA POR CAMERAS
0,43 <b>2,295</b> <b>AFER</b>	 381	V <b>80</b> Km/h	<b>5:40:32</b>  T55	PLACA AMARELA ATENÇÃO RISCO AMBIENTAL
1,09 <b>3,386</b> <b>AFER</b>	 382	V <b>80</b> Km/h	<b>5:41:21</b>  T55	PLACA VERDE CANOAS PORTO ALEGRE
0,96 <b>4,355</b> <b>AFER</b>	 383	V <b>80</b> Km/h	<b>5:42:05</b>  T55	<b>INICIO DA ZONA PROTEGIDA</b> VIADUTO
0,44 <b>4,801</b> <b>AFER</b>	 384	V <b>80</b> Km/h	<b>5:42:25</b>  T55	<b>FIM DA ZONA PROTEGIDA</b> RADAR 100KM/H
1,95 <b>6,76</b>	 385	V <b>80</b> Km/h	<b>5:43:53</b>  T55	PLACA AZUL KM 6
3,39 <b>10,15</b>	 386	V <b>80</b> Km/h	<b>5:46:26</b>  T55	SIGA NA BR448
0,25 <b>10,400</b> <b>AFER</b>	 387	V <b>80</b> Km/h	<b>5:46:37</b>  T55	PLACA VERDE SAIDA 9B
0,20 <b>10,60</b>	 388	V <b>80</b> Km/h	<b>5:46:46</b>  T55	



**LIVRE/APP/TURISMO**
**Página: 40 de 43**


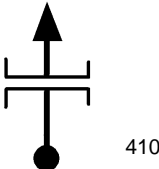

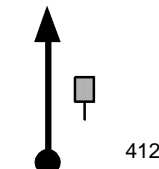

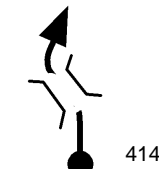

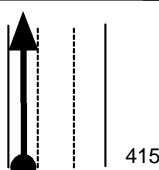
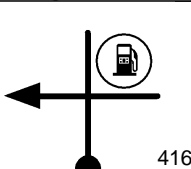
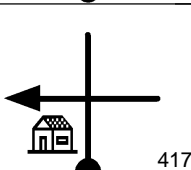
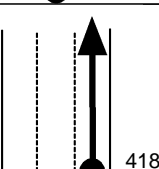
DISTÂNCIA	TULIPA	MÉDIA	TEMPO	OBSERVAÇÕES
0,13 <b>10,735</b> <b>AFER</b>	 389	V <b>80</b> Km/h	5:46:52  T55	INICIO ZONA PROTEGIDA PLACA AZUL KM 10
0,40 <b>11,137</b> <b>AFER</b>	 390	V <b>80</b> Km/h	5:47:10  T55	FIM ZONA PROTEGIDA RADAR 100 KM/H
0,89 <b>12,03</b>	 391	V <b>80</b> Km/h	5:47:50  T55	INICIO DA MURADA DA PONTE
1,41 <b>13,44</b>	 392	V <b>80</b> Km/h	5:48:54  T55	INICIO DA MURADA DA PONTE NA DIREITA
0,80 <b>14,25</b>	 393	V <b>80</b> Km/h	5:49:30  T55	INICIO DA MURADA DA PONTE
0,54 <b>14,802</b> <b>AFER</b>	 394	V <b>80</b> Km/h	5:49:55  T55	PLACA AZUL KM 14
0,59 <b>15,40</b>	 395	V <b>80</b> Km/h	5:50:22  T55	
0,40 <b>15,806</b> <b>AFER</b>	 396	V <b>80</b> Km/h	5:50:40  T55	PLACA AZUL KM 15
2,67 <b>18,480</b> <b>AFER</b>	 397	V <b>80</b> Km/h	5:52:40  T55	PLACA BRANCA USE O CINTO DE SEGURANCA
2,77 <b>21,25</b>	 398	V <b>80</b> Km/h	5:54:45  T55	SIGA NA BR 448

**LIVRE/APP/TURISMO**


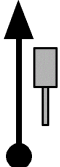


Página: 41 de 43

DISTÂNCIA	TULIPA	MÉDIA	TEMPO	OBSERVAÇÕES
0,73 <b>21,989</b> <b>AFER</b>	 399	<b>D</b> <b>10'</b>	<b>5:55:18</b> <b>T56</b>	<b>FIM ZONA CONTROLADA 11</b> PLACA 60 KM/H <b>INICIO DESLOCAMENTO</b>
0,56 <b>22,55</b>	 400		<b>T56</b>	CURVA PERIGOSA PARA A DIREITA 
0,13 <b>22,68</b>	 401		<b>T56</b>	CURVA PERIGOSA PARA A ESQUERDA MANTENHA A ESQUERDA SEGUINDO PARA O AEROPORO 
0,27 <b>22,95</b>	 402		<b>T56</b>	MANTENHA A ESQUERDA SEGUINDO PARA AEROPORTO DEIXANDO ARENA NA DIREITA
0,55 <b>23,503</b> <b>AFER</b>	 403		<b>T56</b>	PLACA BRANCA 100 KM/H VEICULOS LEVES 80 KM/H VEICULOS PESADOS
0,64 <b>24,146</b> <b>AFER</b>	 404		<b>T56</b>	PLACA AZUL KM 93
0,21 <b>24,362</b> <b>AFER</b>	 405		<b>T56</b>	RADAR 100 KM/H
0,28 <b>24,64</b>	 406		<b>T56</b>	RADAR 100 KM/H
0,20 <b>24,85</b>	 407		<b>T56</b>	ATENÇÃO! NÃO ERRE! SAIDA 91 A-B SEGUINDO PARA AEROPORTO
0,23 <b>25,08</b>	 408		<b>T56</b>	CURVA PARA DIREITA

**LIVRE/APP/TURISMO**
**Página: 42 de 43**

DISTÂNCIA	TULIPA	MÉDIA	TEMPO	OBSERVAÇÕES
0,42 <b>25,50</b>	 409		<b>T56</b>	EM FRENTE ENTRANDO NA BR 116
0,18 <b>25,68</b>	 410		<b>T56</b>	POR BAIXO DA PASSARELA DO TRENSURB
0,97 <b>26,65</b>	 411		<b>T56</b>	SENTIDO CENTRO HISTORICO
0,45 <b>27,106</b> <b>AFER</b>	 412		<b>T56</b>	PLACA AZUL KM 2
0,77 <b>27,88</b>	 413		<b>T56</b>	SENTIDO 3ª PERIMETRAL ZONA SUL RADAR 40 KM/H
0,20 <b>28,08</b>	 414		<b>T56</b>	TUNEL SINUOSO  
0,20 <b>28,28</b>	 415		<b>T56</b>	MATENHA PISTA DA ESQUERDA PARA DOBRAR A ESQUERDA PARA RETORNO
0,17 <b>28,45</b>	 416		<b>T56</b>	INGRESSANDO NA RUA 18 DE NOVEMBRO (POSTO SIM NA DIREITA)
0,15 <b>28,60</b>	 417		<b>T56</b>	INGRESSANDO NA RUA EDU CHAVES DEIXANDO LOJA CITROEN NA ESQUERDA
0,10 <b>28,70</b>	 418		<b>T56</b>	MANTENHA PISTA DA DIREITA SEGUINDO PARA AEROPORTO

**LIVRE/APP/TURISMO**
**Página: 43 de 43**

DISTÂNCIA	TULIPA	MÉDIA	TEMPO	OBSERVAÇÕES
0,10 <b>28,80</b>	 419		<b>T56</b>	DEIXANDO POSTO SHELL NA DIREITA
0,19 <b>28,99</b>	 420		<b>T56</b>	DISTICO BOULEVARD LAÇADOR PARABENS! VOCÊ CHEGOU AO FIM DO RALLY DA MEIA NOITE!
0,01 <b>29,000</b> <b>AFER</b>	 421		<b>6:05:18</b> <b>T56</b>	<b>FIM DESLOCAMENTO</b> ACESSE O BOULEVARD LAÇADOR E CURTA SEU MOMENTO!
				<b>FIM DE PROVA</b>