

12 DE ABRIL DE 2025



LIVRO DE BORDO
Categorias Clássicas

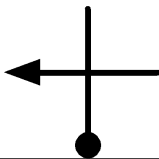
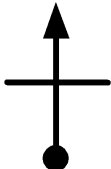
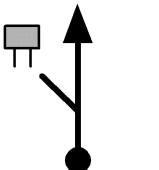

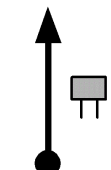
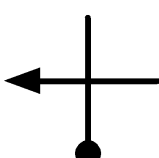

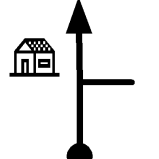
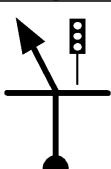
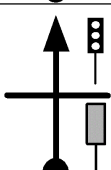
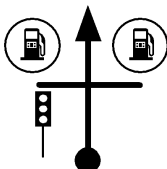


CLASSICAS

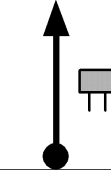
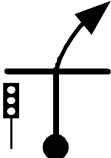
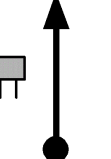
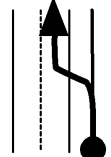

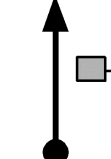
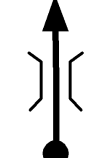
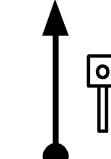
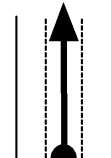
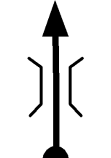
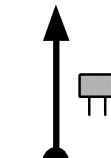
Página: 1 de 43

DISTÂNCIA	TULIPA	MÉDIA	TEMPO	OBSERVAÇÕES
				CUIDADO
				INÍCIO DE PROVA
0,00 0,000 0,000		D 15'	0:00:00	PLACA SHOPPING TOTAL ESQUERDA SAIDA DO ESTACIONAMENTO LOGO INGRESSANDO NA AV. C. COLOMBO
			T1	ZERE SEU HODÔMETRO
0,00 0,00		2	T1	ENTRANDO NA AV CRISTOVAO COLOMBO (AV CRISTOVAO COLOMBO)
0,11 0,12		3	T1	(AV. CRISTOVAO COLOMBO)
0,07 0,19		4	T1	SUBINDO NA RUA SANTO ANTONIO
0,14 0,33		5	T1	(RUA SANTO ANTONIO)
0,09 0,42		6	T1	SENTIDO SHOPPING TOTAL DEIXANDO ARMAZEM PREDIAL NA DIREITA ENTRANDO NA RUA ANDRE PUENTE
0,15 0,57		7	T1	(RUA ANDRE PUENTE)
0,11 0,686 AFER		8	T1	PLACA AZUL SHOPPING TOTAL NA ESQUERDA (RUA ANDRE PUENTE)


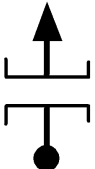
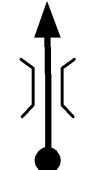
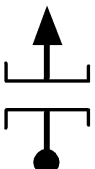
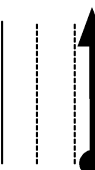
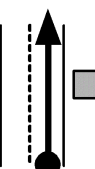
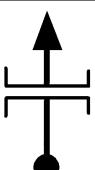
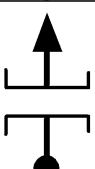
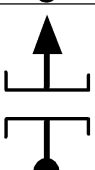
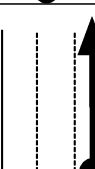
CLASSICAS
Página: 2 de 43

DISTÂNCIA	TULIPA	MÉDIA	TEMPO	OBSERVAÇÕES
0,04 0,73	 9		T1	DESCENDO NO ASFALTO NA RUA PINHEIRO MACHADO SEGUINDO PARA SHOPPING TOTAL
0,10 0,84	 10		T1	SENTIDO ESTACIONAMENTO (RUA PINHEIRO MACHADO)
0,05 0,89	 11		T1	ESTACIONAMENTO SHOPPING TOTAL (RUA PINHEIRO MACHADO)
0,06 0,95	 12		T1	CURVA FECHADA (RUA PINHEIRO MACHADO)
0,13 1,085 AFER	 13		T1	PLACA BRANCA SENTIDO OBRIGATORIO (RUA PINHEIRO MACHADO)
0,01 1,10	 14		T1	DESCENDO NA RUA RAMIRO BARCELOS 
0,10 1,20	 15		T1	HOSPITAL HUMANIZA NA ESQUERDA (RUA RAMIRO BARCELOS)
0,10 1,30	 16		T1	SIGA NA RUA RAMIRO BARCELOS (RUA RAMIRO BARCELOS)
0,17 1,472 AFER	 17		T1	PLACA ALTA DESCO ATACADO (RUA RAMIRO BARCELOS)
0,07 1,55	 18		T1	CRUZANDO A AV FARRAPOS SEGUINDO ENTRE OS POSTOS DE COMBUSTIVEL (RUA RAMIRO BARCELOS)

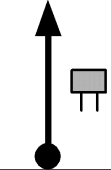
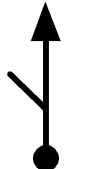
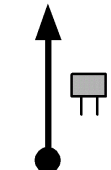



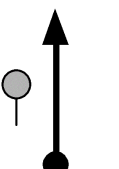
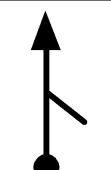
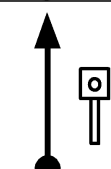

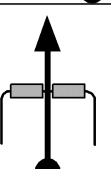
CLASSICAS
Página: 3 de 43

DISTÂNCIA	TULIPA	MÉDIA	TEMPO	OBSERVAÇÕES
0,19 1,742 AFER	 19		T1	PLACA "ESTETICA DE CARROS" (RUA RAMIRO BARCELOS)
0,11 1,86	 20		T1	CRUZANDO A AV VOLUNTARIOS DA PATRIA (RUA RAMIRO BARCELOS)
0,14 2,009 AFER	 21		T1	INICIO DO OUTDOOR O PLANO É UM SÓ... NA ESQUERDA (RUA RAMIRO BARCELOS)
0,08 2,09	 22		T1	ENTRANDO NA AV CASTELO BRANCO (AV CASTELO BRANCO 
0,35 2,44	 23		T1	PLACA BRANCA FISCALIZACAO ELETRONICA 80 KM/H (AV CASTELO BRANCO)
0,08 2,53	 24		T1	INICIO MURADA DA PONTE NA DIREITA (AV CASTELO BRANCO)
0,32 2,85	 25		T1	RADAR 80KM/H (AV CASTELO BRANCO)
0,14 3,00	 26		T1	MANTENHA A PISTA DO MEIO (AV CASTELO BRANCO)
0,41 3,41	 27		T1	INICIO DA MURADA DA PONTE NA DIREITA (AV CASTELO BRANCO)
0,48 3,89	 28		T1	PLACA FISCALIZACAO ELETRONICA 80 KM/H (AV CASTELO BRANCO)

CLASSICAS
Página: 4 de 43

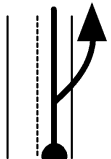
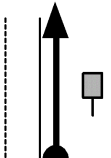
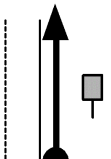
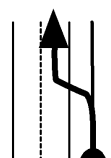

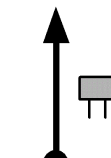
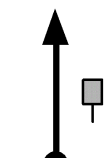
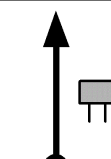
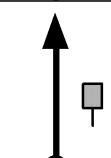
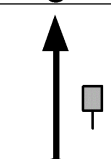
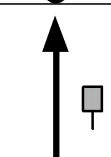
DISTÂNCIA	TULIPA	MÉDIA	TEMPO	OBSERVAÇÕES
0,45 4,35	 29		T1	SENTIDO CANOAS-CACHOEIRINHA (AV CASTELO BRANCO)
0,10 4,45	 30		T1	POR BAIXO DO VIADUTO (AV CASTELO BRANCO)
0,08 4,53	 31		T1	INICIO DA MURADA DA PONTE NA DIREITA (BR 290)
0,08 4,62	 32		T1	POR BAIXO DO VIADUTO (BR 290)
0,18 4,80	 33		T1	MANTENHA PISTA DA DIREITA SEGUINDO NA FREEWAY (BR 290)
0,58 5,385 AFER	 34		T1	PLACA GRANDE E ALTA VEICULOS LEVES 100 KM/H VEICULOS PESADOS 80 KM/H (BR 290)
0,09 5,48	 35		T1	POR BAIXO DA PASSARELA (BR 290)
0,15 5,63	 36		T1	POR BAIXO DOS VIADUTOS (BR 290)
0,27 5,90	 37		T1	POR BAIXO DOS VIADUTOS (BR 290)
0,60 6,50	 38		T1	MANTENHA A PISTA DA DIREITA (5) (BR 290)

CLASSICAS
Página: 5 de 43


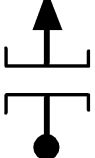





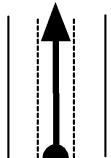


DISTÂNCIA	TULIPA	MÉDIA	TEMPO	OBSERVAÇÕES
0,18 6,688 AFER	 39		T1	PLACA VERDE SAIDA 95 ROD DO PARQUE (BR 290)
0,01 6,70	 40		T1	EM FRENTE SEGUINDO PARA SUBIR O VIADUTO (BR 290)
0,34 7,04	 41		T1	PLACA AMARELA DEVAGAR A 100 M (BR 290)
0,10 7,15	 42		T1	CURVA PARA A DIREITA SUBINDO O VIADUTO SAINDO DA RODOVIA (BR 448) 
0,10 7,25	 43		T1	CURVA PARA ESQUERDA (BR 448)
0,06 7,31	 44		T1	PLACA 50 KM/H NA ESQUERDA (BR 448)
0,14 7,45	 45		T1	 (BR 448)
0,32 7,77	 46		T1	RADAR 80 KM/H (BR 448)
0,02 7,80	 47		T1	MANTENHA PISTA DA DIREITA (BR 448)
0,44 8,247 AFER	 48		T1	PLACA SOBRE A PISTA (BR 448)

CLASSICAS


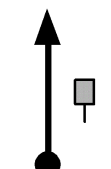
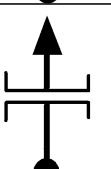
Página: 6 de 43

DISTÂNCIA	TULIPA	MÉDIA	TEMPO	OBSERVAÇÕES
0,05 8,30	 49			PELA DIREITA NO ACOSTAMENTO (BR 448)
0,10 8,405 AFER	 50			FIM DESLOCAMENTO PLACA AZUL KM 21
0,00 8,405 0,000	 51	V 78 <i>Km/h</i>	0:15:00	INICIO ZONA CONTROLADA 01 PLACA AZUL KM 21
			T2	ZERE SEU HODÔMETRO
0,10 0,10	 52	V 78 <i>Km/h</i>	0:15:05	PELA ESQUERDA MANTENHA PISTA DA DIREITA 
0,62 0,722 AFER	 53	V 78 <i>Km/h</i>	0:15:33	PLACA BRANCA OBRIGATORIO USO DO CINTO DE SEGURANCA
0,28 1,007 AFER	 54	V 78 <i>Km/h</i>	0:15:46	PLACA AZUL KM 20
0,33 1,341 AFER	 55	V 78 <i>Km/h</i>	0:16:02	PLACA BRANCA ATENCAO AREA DE PRESERVACAO PERMANENTE
0,75 2,095 AFER	 56	V 78 <i>Km/h</i>	0:16:37	PLACA AZUL KM 19
0,90 3,003 AFER	 57	V 78 <i>Km/h</i>	0:17:19	PLACA AZUL KM 18
1,08 4,091 AFER	 58	V 78 <i>Km/h</i>	0:18:09	PLACA AZUL KM 17

CLASSICAS
Página: 7 de 43

DISTÂNCIA	TULIPA	MÉDIA	TEMPO	OBSERVAÇÕES
1,53 5,63	 59	V 78 Km/h	0:19:20 T2	SIGA NA BR 448
0,37 6,00	 60	V 78 Km/h	0:19:37 T2	POR BAIXO DO VIADUTO
0,79 6,794 AFER	 61	V 78 Km/h	0:20:14 T2	PLACA AZUL RODOVIA DR FABIO ANDRE KOFF
0,69 7,49	 62	V 78 Km/h	0:20:46 T2	
0,78 8,27	 63	V 78 Km/h	0:21:22 T2	
0,67 8,942 AFER	 64	V 78 Km/h	0:21:53 T2	PLACA VERDE SAIDA 9 A-B NOVA SANTA RITA REFIN REFAP 2KM
1,11 10,05	 65	V 78 Km/h	0:22:44 T2	PLACA AZUL KM 11
0,44 10,50	 66	V 78 Km/h	0:23:05 T2	MANTENHA A FAIXA DO MEIO
0,30 10,80	 67	V 78 Km/h	0:23:18 T2	EM FRENTE SEGUINDO NA BR 448
0,26 11,061 AFER	 68	D 10'	0:23:30 T3	FIM ZONA CONTROLADA 01 PLACA AZUL KM 10 INÍCIO DESLOCAMENTO

CLASSICAS
Página: 8 de 43


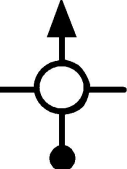


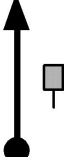


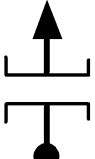



DISTÂNCIA	TULIPA	MÉDIA	TEMPO	OBSERVAÇÕES
0,03 11,10	 69		T3	(BR 448)
0,15 11,25	 70		T3	PELA DIREITA PARA A FAIXA DA DIREITA PARA DESCER O VIADUTO (BR 448)
0,15 11,40	 71		T3	PELA DIREITA NA SAIDA 10B SEGUINDO PARA NOVA SANTA RITA ENTRANDO NA BR 386
0,40 11,80	 72		T3	PELA ESQUERDA ENTRANDO NA BR 386 MANTENHA PISTA DA DIREITA 
0,20 12,00	 73		T3	EM FRENTE SEGUINDO NA BR 386 (BR 386)
0,39 12,392 AFER	 74		T3	PLACA AZUL KM 440 (BR 386)
0,25 12,64	 75		T3	(BR 386)
0,37 13,02	 76		T3	PLACA VERDE B. BERTO CIRIO (BR 386)
0,37 13,396 AFER	 77		T3	PLACA AZUL KM 439 (BR 386)
0,34 13,74	 78		T3	POR BAIXO DA PASSARELA (BR 386)

CLASSICAS
Página: 9 de 43


DISTÂNCIA	TULIPA	MÉDIA	TEMPO	OBSERVAÇÕES
0,46 14,20	 79		T3	SENTIDO POSTO DE COMBUSTIVEL SHELL
0,15 14,35	 80		T3	PELA ESQUERDA NA RUA LATERAL (PATIO DO POSTO SHELL)
0,09 14,447 AFER	 81		T3	FIM DESLOCAMENTO PLACA PROIBIDO ESTACIONAR NA ESQUERDA
0,00 14,447 0,000	 82	V 76 <i>Km/h</i>	0:33:30 T4	INICIO ZONA CONTROLADA 02 PLACA PROIBIDO ESTACIONAR NA ESQUERDA ZERE SEU HODÔMETRO
0,02 0,02	 83	V 76 <i>Km/h</i>	0:33:31 T4	ENTRANDO NA RODOVIA BR 386 COM MUITO CUIDADO!
0,52 0,546 AFER	 84	V 76 <i>Km/h</i>	0:33:56 T4	PLACA TELEFONE AZUL
0,59 1,140 AFER	 85	V 76 <i>Km/h</i>	0:34:24 T4	PLACA BRANCA CINTO DE SEGURANÇA
1,03 2,179	 86	V 58 <i>Km/h</i>	0:35:14 T5	INICIO ZONA PROTEGIDA PLACA AMARELA "ATENCAO CANTEIRO CENTRAL A 200M"
0,14 2,32	 87	V 58 <i>Km/h</i>	0:35:23 T5	SEGUINDO NA BR 386
0,29 2,61	 88	V 58 <i>Km/h</i>	0:35:41 T5	SEGUINDO NA BR 386

CLASSICAS

Página: 10 de 43


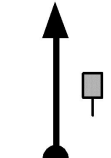
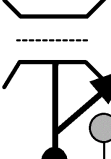

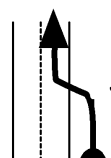


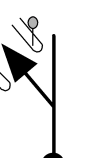
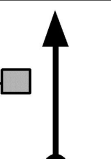
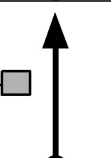
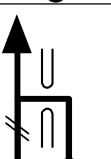
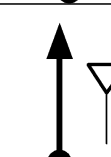

DISTÂNCIA	TULIPA	MÉDIA	TEMPO	OBSERVAÇÕES
0,34 2,965 AFER	 89	V 58 Km/h	0:36:02 T5	PLACA AZUL KM 435
0,41 3,38	 90	V 58 Km/h	0:36:28 T5	
0,07 3,460 AFER	 91	V 75 Km/h	0:36:33 T6	FIM DA ZONA PROTEGIDA RADAR 60
0,50 3,965 AFER	 92	V 75 Km/h	0:36:57 T6	PLACA AZUL KM 434
1,76 5,726 AFER	 93	V 75 Km/h	0:38:22 T6	INICIO DA ZONA PROTEGIDA PLACA VERDE RETORNO
0,50 6,230 AFER	 94	V 75 Km/h	0:38:46 T6	FIM DA ZONA PROTEGIDA RADAR
2,42 8,65	 95	V 75 Km/h	0:40:42 T6	POR BAIXO DO VIADUTO
1,70 10,356 AFER	 96	D 10'	0:42:04 T7	FIM DA ZONA CONTROLADA 02 PLACA GRANDE AZUL TARIFA DE PEDAGIO \$ 5,50 INÍCIO DESLOCAMENTO
0,14 10,50	 97		 T7	NA PRINCIPAL (BR 386)
0,38 10,89	 98		 T7	 (BR 386)

CLASSICAS
Página: 11 de 43

DISTÂNCIA	TULIPA	MÉDIA	TEMPO	OBSERVAÇÕES
0,58 11,475 AFER	 99			PLACA GRANDE AZUL TARIFA DE PEDAGIO R\$ 5,50 (BR 386)
0,59 12,07	 100			PEDAGIO (BR 386)
0,40 12,47	 101			FIM DESLOCAMENTO PLACA AZUL PARADA DE ONIBUS
0,00 12,475 0,000	 102	V 76 <i>Km/h</i>	0:52:04	INICIO ZONA CONTROLADA 03 PLACA AZUL PARADA DE ONIBUS ZERE SEU HODÔMETRO
0,23 0,236 AFER	 103	V 76 <i>Km/h</i>	0:52:15	PLACA BRANCA NUNCA PARE NA PISTA
0,26 0,502 AFER	 104	V 76 <i>Km/h</i>	0:52:28	PLACA AZUL KM 425
0,74 1,248 AFER	 105	V 58 <i>Km/h</i>	0:53:03	INICIO DA ZONA PROTEGIDA DISTICO POSTO POLO SUL
0,31 1,561 AFER	 106	V 58 <i>Km/h</i>	0:53:23	PLACA AZUL POLICIA RODOVIÁRIA FEDERAL
0,62 2,184 AFER	 107	V 74 <i>Km/h</i>	0:54:01	FIM DA ZONA PROTEGIDA PLACA BRANCA EVITE ACIDENTE
0,31 2,503 AFER	 108	V 74 <i>Km/h</i>	0:54:17	PLACA AZUL KM 423

CLASSICAS

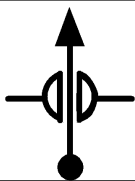
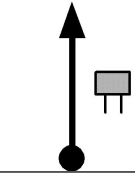
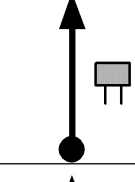
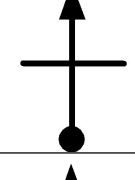
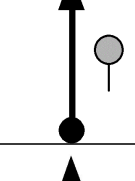
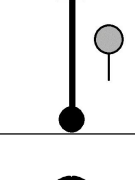
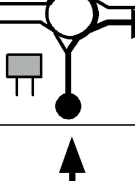

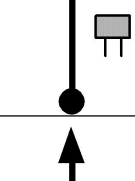
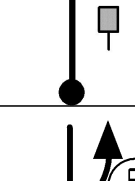
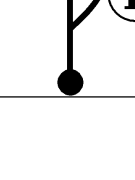
Página: 12 de 43

DISTÂNCIA	TULIPA	MÉDIA	TEMPO	OBSERVAÇÕES
0,11 2,61	 109	V 74 Km/h	0:54:23 T10	
1,88 4,508 AFER	 110	D 7'	0:55:54 T11	FINAL DA ZONA CONTROLADA 03 PLACA KM 421 INÍCIO DESLOCAMENTO
0,39 4,90	 111		T11	SAINDO DA BR386 PLACA 40 KM/H (ANTES DO VIADUTO) 
0,40 5,30	 112		T11	PELA ESQUERDA ENTRANDO NA RS124 PLACA DE A PREFERENCIA 
0,64 5,95	 113		T11	ENTRANDO NO POSTO ATENÇÃO LOMBADA
0,08 6,03	 114		T11	SIGA PELA RUA DA ESQUERDA PLACA MÃO DUPLA
0,05 6,096 AFER	 115		T11	FIM DESLOCAMENTO DÍSTICO POLO SUL NA ESQUERDA
0,00 6,096 0,000	 116	V 48 Km/h	1:02:54 T12	INICIO ZONA CONTROLADA 04 DISTICO POSTO POLO SUL NA ESQUERDA ZERE SEU HODÔMETRO
0,03 0,03	 117	V 48 Km/h	1:02:57 T12	PELA ESQUERDA E LOGO DOBRAR A DIREITA ENTRANDO NA RS 124
0,02 0,052 AFER	 118	V 48 Km/h	1:02:58 T12	PLACA TRIANGULAR DE A PREFERENCIA 

CLASSICAS
Página: 13 de 43

DISTÂNCIA	TULIPA	MÉDIA	TEMPO	OBSERVAÇÕES
0,43 0,489 AFER	119	V 48 Km/h	1:03:31 T12	PLACA AZUL KM 40
0,45 0,939 AFER	120	V 73 Km/h	1:04:05 T13	PLACA AMARELA ATENCAO ENTRADA E SAIDA DE CAMINHÕES
0,60 1,540 AFER	121	V 73 Km/h	1:04:35 T13	PLACA AZUL KM 39
4,57 6,119 AFER	122	V 73 Km/h	1:08:20 T13	PLACA VERDE AGROINDUSTRIA ECOCITRUS A 400M
3,21 9,329 AFER	123	V 73 Km/h	1:10:59 T13	PLACA ALTA BRANCA CRER SAO FRANCISCO
0,50 9,83	124	V 73 Km/h	1:11:23 T13	
0,50 10,341 AFER	125	V 56 Km/h	1:11:49 T14	PLACA 60KMH
0,71 11,05	126	V 56 Km/h	1:12:34 T14	
0,58 11,632 AFER	127	V 46 Km/h	1:13:12 T15	INICIO DA ZONA PROTEGIDA PLACA 60 KM/H
0,41 12,045 AFER	128	V 46 Km/h	1:13:44 T15	RADAR 50 KM/H

CLASSICAS
Página: 14 de 43




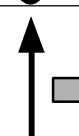

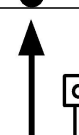
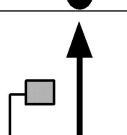

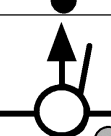
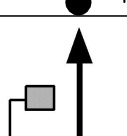
DISTÂNCIA	TULIPA	MÉDIA	TEMPO	OBSERVAÇÕES
0,52 12,57	 129	V 46 Km/h	1:14:25 T15	SEGUINDO PARA HOSPITAL UNIMED
0,39 12,969 AFER	 130	V 50 Km/h	1:14:56 T16	FIM DA ZONA PROTEGIDA PLACA AMARELA PONTE A 300M
1,29 14,265 AFER	 131	V 50 Km/h	1:16:29 T16	PLACA VERDE POSTO SPOLIER ACESSO A 200M
0,19 14,45	 132	V 50 Km/h	1:16:43 T16	
0,54 14,999 AFER	 133	V 50 Km/h	1:17:22 T16	PLACA PROBIDO ULTRAPASSAR
0,72 15,723	 134	D 6'	1:18:14 T17	FINAL ZONA CONTROLADA 04 PLACA 60 KM/H (RS 124)
0,41 16,14	 135		 T17	PLACA VERDE MARATA ENTRANDO NA RS 287 
0,65 16,793 AFER	 136		 T17	PLACA VERDE SESI SENAI A 600M (RS 287)
0,12 16,915 AFER	 137		 T17	PLACA AZUL KM 5 (RS 287)
0,48 17,39	 138		 T17	PELA DIREITA ENTRANDO NO POSTO SEGUINDO PELA RUA DA ESQUERDA

CLASSICAS

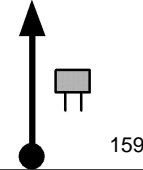
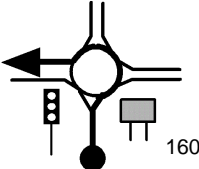
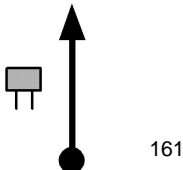
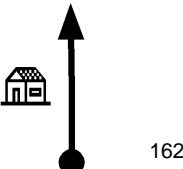
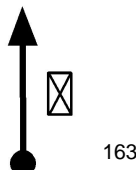
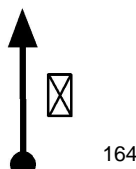

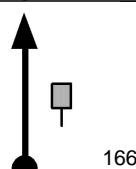
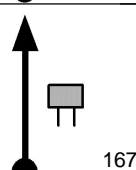

Página: 15 de 43

DISTÂNCIA	TULIPA	MÉDIA	TEMPO	OBSERVAÇÕES
0,08 17,48	139		T17	FIM DESLOCAMENTO DÍSTICO IPIRANGA NA ESQUERDA PROXIMOS 86KM SEM ABASTECIMENTO
0,00 17,484 AFER	140	N 20'	1:24:14 T18	NEUTRALIZADO DISTICO IPIRANGA NA ESQUERDA PROXIMOS 86KM SEM ABASTECIMENTO
0,00 17,484 0,000	141	D 15'	1:44:14 T19	INÍCIO DESLOCAMENTO DÍSTICO IPIRANGA NA ESQUERDA ZERE SEU HODÔMETRO
0,07 0,073 AFER	142		T19	PELA ESQUERDA SAINDO DO PATIO DO POSTO COM CUIDADO!!! PLACA PARE
0,36 0,436 AFER	143		T19	PLACA KM 4
0,57 1,009 AFER	144		T19	(RS 287) RADAR 50KMH
0,23 1,24	145		T19	SEGUINDO NA RODOVIA
0,19 1,438 AFER	146		T19	PLACA AZUL KM 3
0,37 1,815 AFER	147		T19	PLACA PRETA ENCANTUS NA ESQUERDA (RS 287)
0,46 2,28	148		T19	SEGUINDO NA RODOVIA (RS 287)

CLASSICAS
Página: 16 de 43



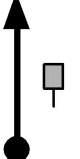
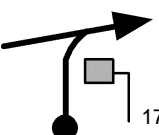

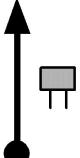
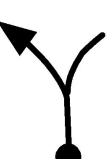

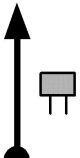

DISTÂNCIA	TULIPA	MÉDIA	TEMPO	OBSERVAÇÕES
0,11 2,40	 149		T19	PLACA AZUL KM 2 (RS 287)
0,24 2,649 AFER	 150		T19	(RS 287)
0,01 2,66	 151		T19	(RS 287)
0,31 2,978 AFER	 152		T19	PLACA PRETA DADOS CLUB (RS 287)
0,05 3,037 AFER	 153		T19	PLACA 40 KM/H (RS 287)
0,20 3,239 AFER	 154		T19	RADAR 40 KM/H (RS 287)
0,12 3,366 AFER	 155		T19	DISTICO VANTAJAO ATACADO NA ESQUERDA (RS 287)
0,28 3,65	 156		T19	(RS 287)
0,72 4,376 AFER	 157		T19	PLACA DE 50 KM/H SEGUINDO NA RODOVIA (RS 287)
0,33 4,712 AFER	 158		T19	DISTICO CHEVROLET NA ESQUERDA (RS 287)

CLASSICAS
Página: 17 de 43

DISTÂNCIA	TULIPA	MÉDIA	TEMPO	OBSERVAÇÕES
0,59 5,310 AFER				PLACA AZUL POLICIA RODOVIARIA ESTADUAL (RS 287)
0,83 6,14				SEGUINDO PARA PARECI NOVO S. S. CAI PLACA VERDE RADAR 40 KM/H
0,23 6,37				INICIO PLACA FLOREPLANTA NA ESQUERDA (RS 124)
0,46 6,840 AFER				INICIO DO PREDIO VERDE MOVELARTE (RS 124)
0,21 7,050 AFER				FIM DESLOCAMENTO FINAL DO PORTÃO CINZA DO CEMITÉRIO
0,00 7,050 0,000		V 67 <i>Km/h</i>	1:59:14	INICIO ZONA CONTROLADA 05 FINAL DO PORTAO CINZA DO CEMITERIO
0,19 0,191 AFER		V 67 <i>Km/h</i>	1:59:25	ZERE SEU HODÔMETRO PLACA AZUL PARADA DE ONIBUS
0,73 0,923 AFER		V 67 <i>Km/h</i>	2:00:04	PLACA RANCHO LONGHI
0,30 1,224 AFER		V 67 <i>Km/h</i>	2:00:20	PLACA AMARELA PONTE
0,11 1,342 AFER		V 67 <i>Km/h</i>	2:00:27	INICIO DA MURADA DA PONTE NA DIREITA

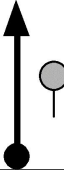
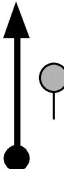
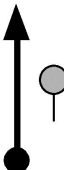
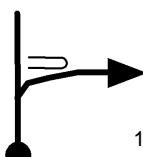
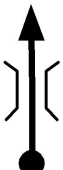

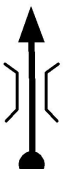

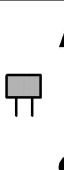



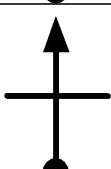
CLASSICAS

Página: 18 de 43

DISTÂNCIA	TULIPA	MÉDIA	TEMPO	OBSERVAÇÕES
2,58 3,931 AFER		V 43 Km/h	2:02:46 T21	INICIO ZONA PROTEGIDA
0,04 3,97		V 43 Km/h	2:02:49 T21	
0,08 4,063 AFER		V 43 Km/h	2:02:57 T21	PLACA AZUL KM 13
0,48 4,55		V 43 Km/h	2:03:38 T21	SEGUINDO PARA PARQUE MUNICIPAL
0,16 4,71		V 43 Km/h	2:03:51 T21	DEIXANDO POSTO NA DIREITA
0,21 4,930 AFER		V 43 Km/h	2:04:09 T21	PLACA MARROM FIGUEIRA CENTENARIA FLORICULTURAS
0,07 5,00		V 43 Km/h	2:04:15 T21	
0,13 5,138 AFER		V 43 Km/h	2:04:27 T21	PLACA PRETA BIO.C NA ESQUERDA
0,88 6,026 AFER		V 56 Km/h	2:05:41 T22	FIM DA ZONA PROTEGIDA PLACA VERMELHA MERCADO E ACOUGUE MACHADO
0,45 6,48		V 56 Km/h	2:06:10 T22	

CLASSICAS






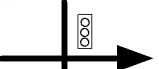



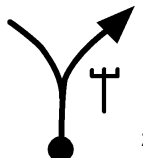
Página: 19 de 43

DISTÂNCIA	TULIPA	MÉDIA	TEMPO	OBSERVAÇÕES
2,91 9,398 AFER	 179	V 38 Km/h	2:09:18 T23	60KMH
2,07 11,469 AFER	 180	V 38 Km/h	2:12:34 T23	PLACA 60 KM/H
0,13 11,608 AFER	 181	D 15'	2:12:47 T24	FINAL DA ZONA CONTROLADA 05 PLACA 40 KM/H
0,09 11,69	 182		T24	COM CUIDADO ENTRANDO NA RUA SETE DE SETEMBRO
0,19 11,89	 183		T24	PASSAGEM UNICA (RUA SETE DE SETEMBRO )
0,37 12,26	 184		T24	PASSAGEM UNICA (RUA SETE DE SETEMBRO )
0,31 12,575 AFER	 185		T24	PLACA AZUL SUL NA ESQUERDA (RUA SETE DE SETEMBRO)
0,28 12,86	 186		T24	PASSAGEM UNICA (RUA SETE DE SETEMBRO )
0,17 13,036 AFER	 187		T24	(RUA SETE DE SETEMBRO)
0,07 13,11	 188		T24	(RUA SETE DE SETEMBRO)




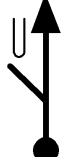
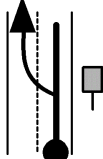

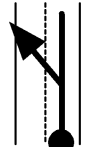

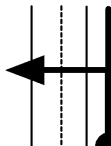


CLASSICAS
Página: 20 de 43

DISTÂNCIA	TULIPA	MÉDIA	TEMPO	OBSERVAÇÕES
0,05 13,170 AFER	189		T24	(RUA SETE DE SETEMBRO)
0,03 13,20	190		T24	(RUA SETE DE SETEMBRO)
0,06 13,270 AFER	191		T24	(RUA SETE DE SETEMBRO)
0,02 13,29	192		T24	CONTORNANDO A BARREIRA DE CONCRETO ENTRANDO NA RUA PINHEIRO MACHADO
0,11 13,403 AFER	193		T24	(RUA PINHEIRO MACHADO)
0,11 13,517 AFER	194		T24	PLACA PARE NA DIREITA (RUA PINHEIRO MACHADO)
0,08 13,60	195		T24	PLACA PARE FARMACIA MAXI ECONOMICA (RUA PINHEIRO MACHADO)
0,12 13,73	196		T24	SEMAFORO FARMACIA SAO JOAO (RUA PINHEIRO MACHADO)
0,12 13,85	197		T24	PLACA PARE (RUA PINHEIRO MACHADO)
0,10 13,95	198		T24	ENTRANDO NA RODOVIA RS122 COM CUIDADO

CLASSICAS
Página: 21 de 43




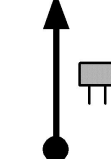
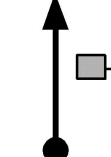

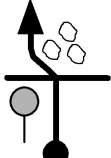

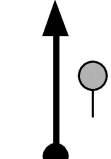
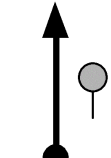

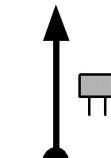
DISTÂNCIA	TULIPA	MÉDIA	TEMPO	OBSERVAÇÕES
0,16 14,112 AFER	 199		T24	DISTICO IPIRANGA NA ESQUERDA (RS 122)
0,04 14,16	 200		T24	 (RS 122)
0,31 14,478 AFER	 201		T24	PLACA BRANCA DISPARE (RS 122)
0,49 14,975 AFER	 202		T24	 (RS 122)
0,31 15,289 AFER	 203		T24	DISTICO FLEX MANTENHA PISTA DA DIREITA (RS 122)
0,05 15,34	 204		T24	SEMAFORO NA RUA PADRE JOAO WAGNER
0,19 15,531 AFER	 205		T24	LOMBADA E PLACA BRANCA CORTINAS CALONI NA ESQUERDA (RUA PADRE JOAO WAGNER)
0,20 15,737 AFER	 206		T24	PLACA 40 KM/H (RUA PADRE JOAO WAGNER)
0,12 15,864 AFER	 207		T24	 (RUA PADRE JOAO WAGNER)
0,05 15,92	 208		T24	ENTRANDO NA RUA JOAO CANTAROLA DA SILVA REIS

CLASSICAS
Página: 22 de 43

DISTÂNCIA	TULIPA	MÉDIA	TEMPO	OBSERVAÇÕES
0,23 16,154 AFER	 209		T24	POSTE COM TRAFÓ E LUMINÁRIA NA ESQUERDA (RUA JOÃO C DA SILVA REIS)
0,23 16,385 AFER	 210		T24	(RUA JOÃO C DA SILVA REIS)
0,05 16,44	 211		T24	ENTRANDO NA RUA ADOLFO DE OLIVEIRA FLORES
0,23 16,67	 212		T24	SEGUINDO PARA RODOVIA RS122
0,09 16,767 AFER	 213		T24	KM14 INGRESSE NA RODOVIA 
0,14 16,91	 214		T24	MANTENHA A PISTA DA ESQUERDA
0,26 17,17	 215		T24	PELA ESQUERDA ACESSANDO O RECUO PARA O RETORNO
0,10 17,27	 216		T24	FACA O RETORNO ENTRANDO O PATIO DO RESTAURANTE DI VARIANI
0,09 17,36	 217		T24	FIM DESLOCAMENTO INÍCIO DO PRÉDIO DO RESTAURANTE DI VARIANI
0,12 17,488	 218	N 45'	2:27:47 T25	NEUTRALIZADO RESTAURANTE DI VARIANI

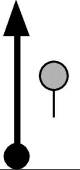
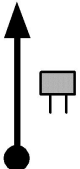
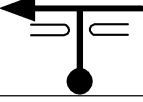
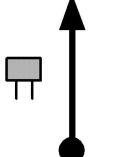
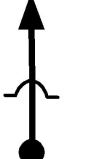
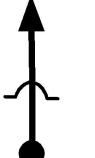
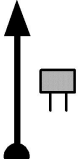



CLASSICAS

Página: 23 de 43

DISTÂNCIA	TULIPA	MÉDIA	TEMPO	OBSERVAÇÕES
0,00 17,488 0,000	 219	V 58 Km/h	3:12:47 T26	INICIO ZONA CONTROLADA 06 ULTIMA ARVORE NA DIREITA NA SAIDA DO ESTACIONAMENTO ZERE SEU HODÔMETRO
0,05 0,05	 220	V 58 Km/h	3:12:50 T26	INGRESSE NA RODOVIA COM CUIDADO 
0,09 0,140 AFER	 221	V 77 Km/h	3:12:56 T27	VERDE AGROSUL
0,47 0,615 AFER	 222	V 77 Km/h	3:13:18 T27	DISTICO RODOIL
0,59 1,206 AFER	 223	V 25 Km/h	3:13:46 T28	SAINDO DA RODOVIA PLACA AMARELA COM 3 SETAS PRETAS
0,07 1,28	 224	V 25 Km/h	3:13:56 T28	PLACA PARE NA ESQUERDA ATENÇÃO BURACOS 
0,09 1,378 AFER	 225	V 34 Km/h	3:14:10 T29	PLACA 40 KM/H
0,26 1,639 AFER	 226	V 34 Km/h	3:14:38 T29	FIM DA ZONA PROTEGIDA PLACA PROIBIDO ULTRAPASSAR
2,08 3,72	 227	V 34 Km/h	3:18:18 T29	NO ASFALTO
1,56 5,289 AFER	 228	V 37 Km/h	3:21:05 T30	PLACA BRANCA ATENCAO ENTRADA E SAIDA DE CAMINHOS



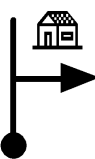


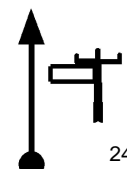
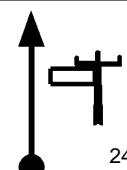

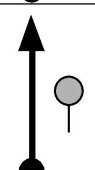

CLASSICAS

Página: 24 de 43

DISTÂNCIA	TULIPA	MÉDIA	TEMPO	OBSERVAÇÕES
6,68 11,974 AFER	 229	V 57 Km/h	3:31:55 T31	PLACA 60 K/MH
1,86 13,835 AFER	 230	D 7'	3:33:53 T32	FINAL ZONA CONTROLADA 06 PLACA AMARELA DESENHO TRAVESSIA DE PEDESTRES INICIO DESLOCAMENTO
0,28 14,11	 231		T32	ENTRANDO NA AV MATHIAS STEFFEN SEGUINDO PARA P.LUCENA E LINHA NOVA COM CUIDADO
0,41 14,537 AFER	 232		T32	FINAL DO OUTDOOR LAURO WEBER NA ESQUERDA (AV MATHIAS STEFFEN)
0,20 14,744 AFER	 233		T32	(AV MATHIAS STEFFEN)
0,32 15,070 AFER	 234		T32	(AV MATHIAS STEFFEN)
0,30 15,371 AFER	 235		T32	PLACA BRANCA TRHAUS (AV MATHIAS STEFFEN)
0,14 15,511 AFER	 236		T32	IGREJA NA ESQUERDA (AV MATHIAS STEFFEN)
0,23 15,744 AFER	 237		T32	(AV MATHIAS STEFFEN)
0,06 15,805 AFER	 238		T32	INICIO DA ESCADARIA DA IGREJA (AV MATHIAS STEFFEN)

CLASSICAS

Página: 25 de 43











DISTÂNCIA	TULIPA	MÉDIA	TEMPO	OBSERVAÇÕES
0,24 16,054 AFER	 239		T32	(AV MATHIAS STEFFEN)
0,31 16,370 AFER	 240		T32	(AV MATHIAS STEFFEN)
0,01 16,38	 241		T32	SEGUINDO PARA IVOTI E PRESIDENTE LUCENA (AV MATHIAS STEFFEN)
0,05 16,44	 242		T32	CANTO FINAL DO PREDIO DA PREFEITURA NA ESQUERDA (AV MATHIAS STEFFEN)
0,10 16,54	 243		T32	(AV MATHIAS STEFFEN)
0,03 16,578 AFER	 244		T32	FIM DESLOCAMENTO POSTE COM PLACA BRANCA PROIBIDO PASSAGEM CAMINHÕES ALTURA MÁXIMA PONTE 2,95M
0,00 16,578 0,000	 245	V 65 Km/h	3:40:53 T33	INICIO DA ZONA CONTROLADA 07 POSTE COM PLACA BRANCA PROIBIDO PASSAGEM DE CAMINHÕES ZERE SEU HODÓMETRO
0,37 0,37	 246	V 65 Km/h	3:41:13 T33	INICIO MURADA DA PONTE NA DIREITA
0,62 1,004 AFER	 247	V 28 Km/h	3:41:48 T34	INICIO DA ZONA PROTEGIDA PLACA 24T
0,04 1,04	 248	V 28 Km/h	3:41:54 T34	PONTE PASSAGEM UNICA INICIO DA MURADA DA PONTE

CLASSICAS








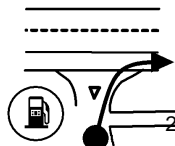



Página: 26 de 43

DISTÂNCIA	TULIPA	MÉDIA	TEMPO	OBSERVAÇÕES
0,56 1,614 AFER	 249	V 28 Km/h	3:43:07 T34	
1,31 2,928 AFER	 250	V 28 Km/h	3:45:55 T34	LOMBADA A 150M
0,18 3,108 AFER	 251	V 28 Km/h	3:46:19 T34	
0,01 3,12	 252	V 28 Km/h	3:46:20 T34	
0,11 3,239 AFER	 253	V 50 Km/h	3:46:35 T35	FIM DA ZONA PROTEGIDA
3,17 6,410 AFER	 254	D 10'	3:50:24 T36	FINAL DA ZONA CONTROLADA 07 INÍCIO PARADA DE ONIBUS INÍCIO DESLOCAMENTO
0,29 6,70	 255		 T36	
0,11 6,81	 256		 T36	SEGUINDO PARA PICADA CAFE ENTRANDO NA AVENIDA PRESIDENTE LUCENA COM CUIDADO
0,01 6,83	 257		 T36	SEGUINDO NA AV PRESIDENTE LUCENA
0,21 7,043 AFER	 258		 T36	PLACA GILSON AUTO CENTER (AV PRESIDENTE LUCENA)

CLASSICAS
Página: 27 de 43

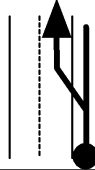


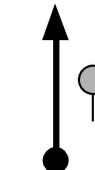
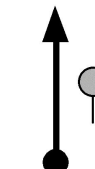
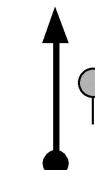
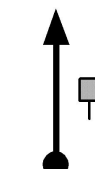
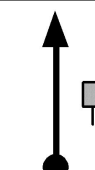
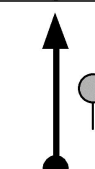
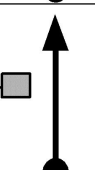
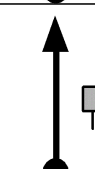
DISTÂNCIA	TULIPA	MÉDIA	TEMPO	OBSERVAÇÕES
0,71 7,755 AFER	 259		T36	PLACA AMARELA TRAVESSIA DE PEDESTRES DEFRONTE IGREJA (AV PRESIDENTE LUCENA)
0,37 8,133 AFER	 260		T36	PLACA VERDE 40KMH COM SINAL PISCANTE (AV PRESIDENTE LUCENA)
0,20 8,334 AFER	 261		T36	DISTICO SICREDI (AV PRESIDENTE LUCENA)
0,45 8,78	 262		T36	SEGUINDO NA AV PRESIDENTE LUCENA
0,02 8,81	 263		T36	 (AV PRESIDENTE LUCENA)
0,28 9,092 AFER	 264		T36	FIM DESLOCAMENTO PLACA PARADA DE ONIBUS
0,00 9,092 0,000	 265	V 45 <i>Km/h</i>	4:00:24 T37	INICIO ZONA CONTROLADA 08 PLACA PARADA DE ONIBUS ZERE SEU HODÔMETRO
0,25 0,258 AFER	 266	V 45 <i>Km/h</i>	4:00:44 T37	PLACA LARANJA E BRANCA TUDOR
0,39 0,651 AFER	 267	V 45 <i>Km/h</i>	4:01:16 T37	PLACA PRETA UNSER SCHNAPS
0,58 1,240 AFER	 268	V 45 <i>Km/h</i>	4:02:03 T37	INICIO PARADA DE ONIBUS Nº 21 NA ESQUERDA

CLASSICAS
Página: 28 de 43

DISTÂNCIA	TULIPA	MÉDIA	TEMPO	OBSERVAÇÕES
0,18 1,42	 269	V 45 Km/h	4:02:17 T37	SEGUINDO NO ASFALTO
2,56 3,988 AFER	 270	V 45 Km/h	4:05:43 T37	CANTO FINAL DA CASA ANTIGA NA ESQUERDA
1,23 5,221 AFER	 271	V 45 Km/h	4:07:21 T37	FINAL DA PLACA BRANCA OK COUROS
0,12 5,350 AFER	 272	D 5'	4:07:32 T38	FINAL ZONA CONTROLADA 08 PLACA AZUL KM 0 INÍCIO DESLOCAMENTO
0,03 5,384 AFER	 273		 T38	(AV PRESIDENTE LUCENA)
0,31 5,695 AFER	 274		 T38	(AV PRESIDENTE LUCENA)
0,16 5,862 AFER	 275		 T38	(AV PRESIDENTE LUCENA)
0,02 5,88	 276		 T38	ENTRANDO NA BR116 MANTENHA-SE NO ACOSTAMENTO 
0,04 5,936 AFER	 277		 T38	FIM DESLOCAMENTO PLACA PARADA DE ONIBUS AZUL
0,00 5,936 0,000	 278	V 50 Km/h	4:12:32 T39	INICIO ZONA CONTROLADA 09 PLACA PARADA DE ONIBUS AZUL ZERE SEU HODÔMETRO






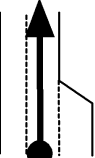





CLASSICAS

Página: 29 de 43


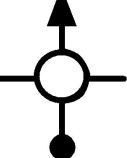




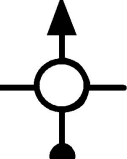

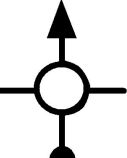

DISTÂNCIA	TULIPA	MÉDIA	TEMPO	OBSERVAÇÕES
0,01 0,01	 279	V 50 Km/h	4:12:33 T39	ENTRE NA PISTA PRINCIPAL DA BR116 
0,43 0,450 AFER	 280	V 50 Km/h	4:13:04 T39	PLACA AZUL KM 198
0,70 1,151 AFER	 281	V 50 Km/h	4:13:55 T39	PLACA 60 KM/H
3,62 4,773 AFER	 282	V 38 Km/h	4:18:15 T40	INICIO DA ZONA PROTEGIDA PLACA 40KM/H
0,34 5,116	 283	V 20 Km/h	4:18:48 T41	PLACA 20KMH ATENÇÃO PARA O DESVIO DE PISTA
0,08 5,20	 284	V 20 Km/h	4:19:04 T41	PLACA LARANJA DESVIO
0,17 5,37	 285	V 20 Km/h	4:19:35 T41	PLACA AZUL KM 203
0,12 5,505 AFER	 286	V 51 Km/h	4:19:58 T42	FIM DA ZONA PROTEGIDA PLACA 60KM/H
0,45 5,957 AFER	 287	V 51 Km/h	4:20:30 T42	DISTICO BR TENDA DO UMBU NA ESQUERDA
0,55 6,510 AFER	 288	V 51 Km/h	4:21:09 T42	PLACA AZUL PARADA DE ONIBUS

CLASSICAS

Página: 30 de 43



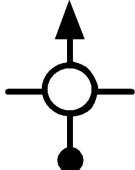


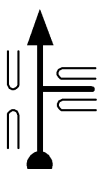
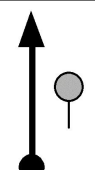


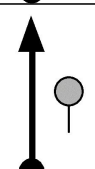
DISTÂNCIA	TULIPA	MÉDIA	TEMPO	OBSERVAÇÕES
4,83 11,344 AFER	 289	D 3'	4:26:50 T43	FIM ZONA CONTROLADA 09 PLACA AZUL KM 209 INÍCIO DESLOCAMENTO
0,23 11,582 AFER	 290		T43	FIM DESLOCAMENTO INICIO DO ABRIGO DA PARAD ADE ÔNIBUS Nº 01
0,00 11,582 0,000	 291	V 53 <i>Km/h</i>	4:29:50 T44	INICIO ZONA CONTROLADA 10 INICIO DA PARADA DE ONIBUS Nº 01 ZERE SEU HODÔMETRO
0,55 0,556 AFER	 292	V 53 <i>Km/h</i>	4:30:28 T44	PLACA AMARELA CUIDADO ESCOLA 150M
0,52 1,076 AFER	 293	V 53 <i>Km/h</i>	4:31:03 T44	PLACA 60 KM/H
4,50 5,57	 294	V 53 <i>Km/h</i>	4:36:09 T44	FIM FAIXA ADICIONAL
0,20 5,786 AFER	 295	V 38 <i>Km/h</i>	4:36:23 T45	INICIO ZONA PROTEGIDA PLACA 40 KM/H
0,14 5,92	 296	V 38 <i>Km/h</i>	4:36:37 T45	INICIO PARADA DE ONIBUS VERDE
0,42 6,357 AFER	 297	V 38 <i>Km/h</i>	4:37:17 T45	PLACA 60KM/H ATENÇÃO RADAR 50KM/H
0,31 6,667 AFER	 298	V 38 <i>Km/h</i>	4:37:47 T45	RADAR 50KMH 

CLASSICAS
Página: 31 de 43

DISTÂNCIA	TULIPA	MÉDIA	TEMPO	OBSERVAÇÕES
0,05 6,72	 299	V 38 Km/h	4:37:52 T45	SIGA NA BR116
0,87 7,59	 300	V 38 Km/h	4:39:14 T45	SIGA NA BR116
0,39 7,985 AFER	 301	V 49 Km/h	4:39:51 T46	FIM DA ZONA PROTEGIDA PLACA AMARELA CURVA PARA A ESQUERDA
3,60 11,588 AFER	 302	V 49 Km/h	4:44:16 T46	PLACA AMARELA CURVA PARA DIREITA
0,61 12,19	 303	V 49 Km/h	4:45:01 T46	SIGA NA BR116
0,24 12,441 AFER	 304	V 43 Km/h	4:45:19 T47	INICIO DA ZONA PROTEGIDA PLACA ATENCAO REDUZA A VELOCIDADE
0,32 12,76	 305	V 43 Km/h	4:45:46 T47	SIGA NA BR116
0,20 12,97	 306	V 43 Km/h	4:46:03 T47	SIGA NA BR116
0,23 13,20	 307	V 43 Km/h	4:46:23 T47	SIGA PARA NOVO HAMBURGO
0,49 13,700 AFER	 308	V 43 Km/h	4:47:04 T47	PLACA PARADA DE ONIBUS

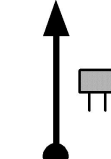
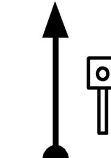
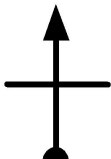
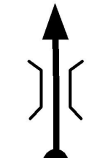
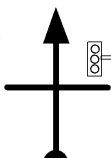
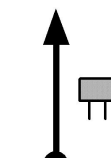
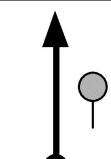

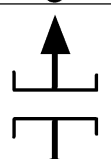
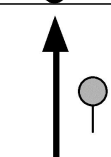
CLASSICAS

Página: 32 de 43

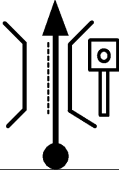
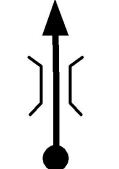
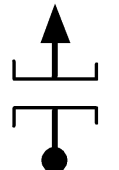
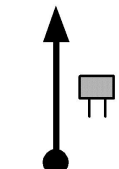
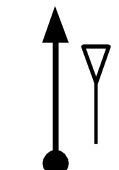
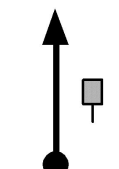
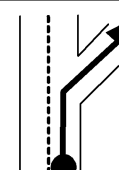

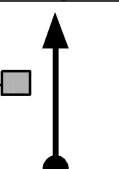
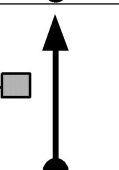
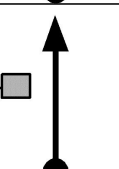
DISTÂNCIA	TULIPA	MÉDIA	TEMPO	OBSERVAÇÕES
0,56 14,269 AFER	 309	V 43 Km/h	4:47:52 T47	INICIO DA MURADA DA PONTE
0,50 14,774 AFER	 310	V 43 Km/h	4:48:34 T47	INICIO PARADA DE ONIBUS
0,13 14,91	 311	V 43 Km/h	4:48:46 T47	SIGA NA BR116
0,25 15,171 AFER	 312	V 57 Km/h	4:49:07 T48	FIM DA ZONA PROTEGIDA PLACA BRANCA RODOVIA FISCALIZADA POR CAMERAS
2,54 17,718 AFER	 313	V 57 Km/h	4:51:48 T48	PLACA AMARELA E VERDE ATENCAO INTERSECÇÃO MODIFICADA
0,25 17,97	 314	V 57 Km/h	4:52:04 T48	
3,23 21,205 AFER	 315	V 35 Km/h	4:55:28 T49	INICIO DA ZONA PROTEGIDA PLACA 60KM/H ATENÇÃO RADAR A FRENTE 40 KM/H
0,32 21,532 AFER	 316	V 35 Km/h	4:56:02 T49	RADAR 40KMH
0,04 21,58	 317	V 35 Km/h	4:56:07 T49	
0,16 21,749 AFER	 318	V 53 Km/h	4:56:24 T50	FIM DA ZONA PROTEGIDA PLACA 60KM/H

CLASSICAS

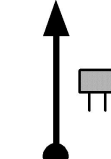


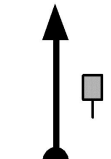
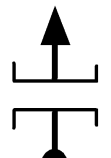
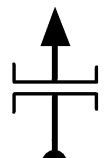
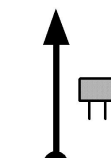
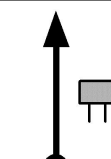


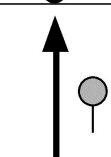
Página: 33 de 43

DISTÂNCIA	TULIPA	MÉDIA	TEMPO	OBSERVAÇÕES
1,66 23,418 AFER	 319	V 53 Km/h	4:58:18 T50	INICIO DA ZONA PROTEGIDA PLACA AMARELA ATENÇÃO ENTRADA E SAIDA DE VEICULOS
0,85 24,274 AFER	 320	V 53 Km/h	4:59:16 T50	FIM DA ZONA PROTEGIDA RADAR 60KM/H
0,00 24,28	 321	V 53 Km/h	4:59:16 T50	SIGA NA BR116
0,40 24,686 AFER	 322	D 10'	4:59:44 T51	FIM ZONA CONTROLADA 10 INICIO MURADA DA PONTE NA DIREITA INÍCIO DESLOCAMENTO
0,09 24,78	 323		 T51	SEMAFORO (BR 116)
0,42 25,21	 324		 T51	PLACA AMARELA TACHOES NO EIXO A 500M (BR 116)
0,28 25,49	 325		 T51	PLACA 80 KM/H (BR 116)
0,15 25,65	 326		 T51	 (BR 116)
0,16 25,82	 327		 T51	PASSANDO POR BAIXO DO VIADUTO DA RS239 (BR 116)
0,67 26,498 AFER	 328		 T51	PLACA 80KM/H (BR 116)

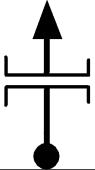
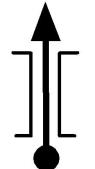
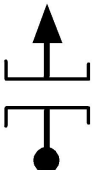
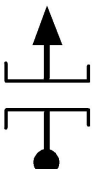
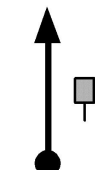
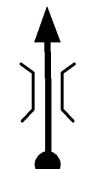
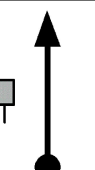
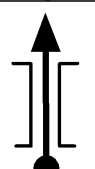
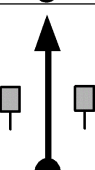
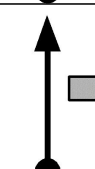
CLASSICAS
Página: 34 de 43

DISTÂNCIA	TULIPA	MÉDIA	TEMPO	OBSERVAÇÕES
0,33 26,82	 329		T51	SUBINDO NO VIADUTO RADAR 80KMH (BR 116)
0,64 27,472 AFER	 330		T51	FINAL DA MURADA DO VIADUTO NA DIREITA (BR 116)
1,22 28,69	 331		T51	PASSARELA AMARELA (BR 116)
0,44 29,14	 332		T51	PLACA VERDE NOVO HAMBURGO CENTRO - PORTO ALEGRE (BR 116)
0,40 29,54	 333		T51	PLACA TRIANGULAR DE A PREFERENCIA (BR 116)
0,69 30,24	 334		T51	PLACA PARADA DE ONIBUS (BR 116)
0,43 30,67	 335		T51	ENTRANDO NO PATIO DO POSTO 
0,10 30,78	 336		T51	FIM DESLOCAMENTO DISTICO BR NA ESQUERDA
0,00 30,782	 337	N 15'	5:09:44 T52	NEUTRALIZADO DISTICO BR NA ESQUERDA
0,00 30,782 0,000	 338	D 15'	5:24:44 T53	INÍCIO DESLOCAMENTO DISTICO BR NA ESQUERDA ZERE SEU HODÔMETRO

CLASSICAS
Página: 35 de 43

DISTÂNCIA	TULIPA	MÉDIA	TEMPO	OBSERVAÇÕES
0,15 0,156 AFER	 339		T53	PLACA AZUL PEDESTRE USE A PASSARELA NA SAIDA DO POSTO
0,00 0,16	 340		T53	EM FRENTE ENTRANDO NA BR116 COM CUIDADO 
0,16 0,320 AFER	 341		T53	PLACA AZUL KM 240 (BR 116)
0,98 1,30	 342		T53	POR BAIXO DO VIADUTO (BR 116)
0,64 1,94	 343		T53	POR BAIXO DA PASSARELA AMARELA (BR 116)
0,45 2,403 AFER	 344		T53	PLACA AZUL E VERDE ERS240 ULTIMA SAIDA (BR 116)
0,18 2,589 AFER	 345		T53	PLACA BRANCA 80KMH FISCALIZAÇÃO ELETRÔNICA (BR 116)
0,45 3,03	 346		T53	 (BR 116)
0,86 3,90	 347		T53	POLICIA RODOVIARIA FEDERAL (BR 116)
0,24 4,149 AFER	 348		T53	PLACA 80KM/H (BR 116)

CLASSICAS
Página: 36 de 43

DISTÂNCIA	TULIPA	MÉDIA	TEMPO	OBSERVAÇÕES
0,25 4,40	 349		T53	PASSARELA (BR 116)
0,37 4,77	 350		T53	VIADUTO (BR 116)
0,31 5,08	 351		T53	PASSARELA (BR 116)
0,34 5,42	 352		T53	PASSARELA (BR 116)
0,48 5,90	 353		T53	PLACA AZUL KM 246 (BR 116)
0,33 6,24	 354		T53	PONTE (BR 116)
0,75 7,00	 355		T53	PLACA AZUL KM 247 NA ESQUERDA (BR 116)
0,70 7,70	 356		T53	VIADUTO (BR 116)
0,29 8,003 AFER	 357		T53	PLACA AZUL KM 248 (BR 116)
0,59 8,59	 358		T53	DISTICO IPIRANGA (BR 116)

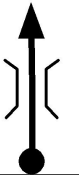



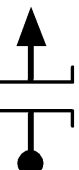





CLASSICAS
Página: 37 de 43

DISTÂNCIA	TULIPA	MÉDIA	TEMPO	OBSERVAÇÕES
0,25 8,85	359		T53	PASSARELA
0,25 9,10	360		T53	DISTICO CHEVROLET (BR 116)
0,84 9,95	361		T53	VIADUTO UNISINOS (BR 116)
0,39 10,34	362		T53	PLACA VERMELHA TEU ATACADAO (BR 116)
0,59 10,93	363		T53	PASSARELA (BR 116)
0,51 11,44	364		T53	PASSARELA (BR 116)
0,30 11,748 AFER	365		T53	DISTICO SHELL (BR 116)
0,23 11,98	366		T53	PASSARELA (BR 116)
0,45 12,44	367		T53	PASSARELA (BR 116)
0,00 12,45	368		T53	PELA DIREITA SAINDO DA RODOVIA ACESSANDO RUA LATERAL

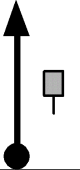
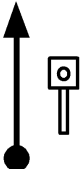



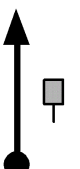


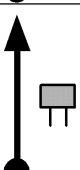

CLASSICAS
Página: 38 de 43

DISTÂNCIA	TULIPA	MÉDIA	TEMPO	OBSERVAÇÕES
0,69 13,14	369		T53	EM FRENTE NO SEMAFORO (RUA LATERAL DA BR 116)
0,19 13,33	370		T53	EM FRENTE NO SEMAFORO (RUA LATERAL DA BR 116)
0,04 13,37	371		T53	EM FRENTE NO SEMAFORO PARA PEDESTRES (RUA LATERAL DA BR 116)
0,15 13,521 AFER	372		T53	FIM DESLOCAMENTO BOMBA Nº 2 DO POSTO RODOIL (RUA LATERAL BR-116)
0,00 13,521 0,000	373	V 56 <i>Km/h</i>	5:39:44 T54	INICIO ZONA CONTROLADA 11 BOMBA Nº 2 DO POSTO RODOIL ZERE SEU HODÔMETRO
0,13 0,136 AFER	374	V 56 <i>Km/h</i>	5:39:53 T54	INICIO ZONA PROTEGIDA PLACA AZUL RODOVIA DO PARQUE (RUA LATERAL DA BR 116)
0,39 0,53	375	V 56 <i>Km/h</i>	5:40:18 T54	DOBRAR A DIREITA SENTIDO RODOVIA DO PARQUE SANTA MARIA
0,15 0,68	376	V 56 <i>Km/h</i>	5:40:28 T54	PELA ESQUERDA SENTIDO RODOVIA DO PARQUE (ACESSO A BR 448)
0,47 1,15	377	V 56 <i>Km/h</i>	5:40:58 T54	EM FRENTE ENTRANDO NA RODOVIA DO PARQUE (ACESSO A BR 448)
0,18 1,336 AFER	378	V 78 <i>Km/h</i>	5:41:10 T55	FIM ZONA PROTEGIDA PLACA AZUL LIMITE DE MUNICIPIOS ESTEIO SAPUCAIA DO SUL

CLASSICAS
Página: 39 de 43

DISTÂNCIA	TULIPA	MÉDIA	TEMPO	OBSERVAÇÕES
0,35 1,692 AFER	 379	V 78 Km/h	5:41:26 T55	INICIO DA MURADA DA PONTE
0,17 1,865 AFER	 380	V 78 Km/h	5:41:34 T55	PLACA BRANCA RODOVIA MONITORADA POR CAMERAS
0,43 2,295 AFER	 381	V 78 Km/h	5:41:54 T55	PLACA AMARELA ATENÇÃO RISCO AMBIENTAL
1,09 3,386 AFER	 382	V 78 Km/h	5:42:44 T55	PLACA VERDE CANOAS PORTO ALEGRE
0,96 4,355 AFER	 383	V 78 Km/h	5:43:29 T55	INICIO DA ZONA PROTEGIDA VIADUTO
0,44 4,801 AFER	 384	V 78 Km/h	5:43:50 T55	FIM DA ZONA PROTEGIDA RADAR 100KM/H
1,95 6,76	 385	V 78 Km/h	5:45:20 T55	PLACA AZUL KM 6
3,39 10,15	 386	V 78 Km/h	5:47:57 T55	SIGA NA BR448
0,25 10,400 AFER	 387	V 78 Km/h	5:48:08 T55	PLACA VERDE SAIDA 9B
0,20 10,60	 388	V 78 Km/h	5:48:17 T55	

CLASSICAS
Página: 40 de 43

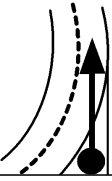
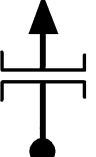

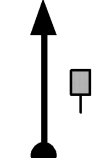



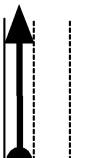
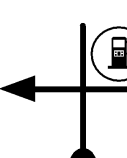

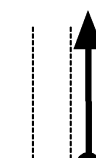
DISTÂNCIA	TULIPA	MÉDIA	TEMPO	OBSERVAÇÕES
0,13 10,735 AFER		V 78 Km/h	5:48:24 T55	INICIO ZONA PROTEGIDA PLACA AZUL KM 10
0,40 11,137 AFER		V 78 Km/h	5:48:42 T55	FIM ZONA PROTEGIDA RADAR 100 KM/H
0,89 12,03		V 78 Km/h	5:49:24 T55	INICIO DA MURADA DA PONTE
1,41 13,44		V 78 Km/h	5:50:29 T55	INICIO DA MURADA DA PONTE NA DIREITA
0,80 14,25		V 78 Km/h	5:51:06 T55	INICIO DA MURADA DA PONTE
0,54 14,802 AFER		V 78 Km/h	5:51:31 T55	PLACA AZUL KM 14
0,59 15,40		V 78 Km/h	5:51:59 T55	
0,40 15,806 AFER		V 78 Km/h	5:52:18 T55	PLACA AZUL KM 15
2,67 18,480 AFER		V 78 Km/h	5:54:21 T55	PLACA BRANCA USE O CINTO DE SEGURANCA
2,77 21,25		V 78 Km/h	5:56:29 T55	SIGA NA BR 448

CLASSICAS


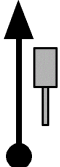


Página: 41 de 43

DISTÂNCIA	TULIPA	MÉDIA	TEMPO	OBSERVAÇÕES
0,73 21,989 AFER	 399	D 10'	5:57:03 T56	FIM ZONA CONTROLADA 11 PLACA 60 KM/H INICIO DESLOCAMENTO
0,56 22,55	 400		T56	CURVA PERIGOSA PARA A DIREITA
0,13 22,68	 401		T56	CURVA PERIGOSA PARA A ESQUERDA MANTENHA A ESQUERDA SEGUINDO PARA O AEROPORO
0,27 22,95	 402		T56	MANTENHA A ESQUERDA SEGUINDO PARA AEROPORTO DEIXANDO ARENA NA DIREITA
0,55 23,503 AFER	 403		T56	PLACA BRANCA 100 KM/H VEICULOS LEVES 80 KM/H VEICULOS PESADOS
0,64 24,146 AFER	 404		T56	PLACA AZUL KM 93
0,21 24,362 AFER	 405		T56	RADAR 100 KM/H
0,28 24,64	 406		T56	RADAR 100 KM/H
0,20 24,85	 407		T56	ATENÇÃO! NÃO ERRE! SAIDA 91 A-B SEGUINDO PARA AEROPORTO
0,23 25,08	 408		T56	CURVA PARA DIREITA

CLASSICAS
Página: 42 de 43

DISTÂNCIA	TULIPA	MÉDIA	TEMPO	OBSERVAÇÕES
0,42 25,50	 409		T56	EM FRENTE ENTRANDO NA BR 116
0,18 25,68	 410		T56	POR BAIXO DA PASSARELA DO TRENSURB
0,97 26,65	 411		T56	SENTIDO CENTRO HISTORICO
0,45 27,106 AFER	 412		T56	PLACA AZUL KM 2
0,77 27,88	 413		T56	SENTIDO 3ª PERIMETRAL ZONA SUL RADAR 40 KM/H
0,20 28,08	 414		T56	TUNEL SINUOSO 
0,20 28,28	 415		T56	MATENHA PISTA DA ESQUERDA PARA DOBRAR A ESQUERDA PARA RETORNO
0,17 28,45	 416		T56	INGRESSANDO NA RUA 18 DE NOVEMBRO (POSTO SIM NA DIREITA)
0,15 28,60	 417		T56	INGRESSANDO NA RUA EDU CHAVES DEIXANDO LOJA CITROEN NA ESQUERDA
0,10 28,70	 418		T56	MANTENHA PISTA DA DIREITA SEGUINDO PARA AEROPORTO

CLASSICAS
Página: 43 de 43

DISTÂNCIA	TULIPA	MÉDIA	TEMPO	OBSERVAÇÕES
0,10 28,80	 419		T56	DEIXANDO POSTO SHELL NA DIREITA
0,19 28,99	 420		T56	DISTICO BOULEVARD LAÇADOR PARABENS! VOCÊ CHEGOU AO FIM DO RALLY DA MEIA NOITE!
0,01 29,000 AFER	 421		6:07:03 T56	FIM DESLOCAMENTO ACESSE O BOULEVARD LAÇADOR E CURTA SEU MOMENTO!
				FIM DE PROVA