



RS 2014 BRASIL
XIV RALLY INTERNACIONAL
CLASSIC CAR CLUB - RS
PARA CARROS CLÁSSICOS E SPORTS



11, 12 e 13
DE SETEMBRO



www.classicrs.com.br

Patrocínio:



Apoio:



Um abraço dos amigos do Classic Car Club - RS
www.classicrs.com.br



CLASSIC CAR CLUB - RS



XIV RALLY INTERNACIONAL - ORIENTAÇÕES

Largadas:

- Dia 12 de setembro: 9 horas e 01 minuto (primeiro concorrente) no clube Veleiros do Sul, avenida Guaíba, 2.941, em Porto Alegre/RS
- Dia 13 de setembro: 10 horas e 01 minuto (primeiro concorrente) no Prix Hotel, situado na avenida Lava Pés, 3.600, Passo Fundo/RS.

Solicitamos que os participantes estejam presentes impreterivelmente até às 8:00 horas nos locais de largada afim de que a equipe técnica tenha condições de montar os equipamentos GPS em cada carro. O Briefing será proferido 30 minutos antes da largada do primeiro concorrente. As informações expostas terão valor de Adendo ao Regulamento da Prova. O padrão oficial de aferição dos cronômetros será informado junto ao local de cada largada.

Durante a Prova:

Para efeitos de cronometragem, todas as distâncias relacionadas neste livro de bordo, com 03 casas após a vírgula são consideradas exatas e denominadas "Aferição". Nos trechos de deslocamento todos os tempos foram calculados considerando-se as paradas nos semáforos e fiscalizações eletrônicas de velocidade, portanto, não cometa infrações. Procure seguir os tempos indicados nos trechos de deslocamento, evitando permanecer com o carro parado por muito tempo aguardando a partida nos trechos de zona controlada. Nunca aguarde a partida com o carro na pista; procure aguardar no acostamento com luzes de sinalização acessas (pisca-alerta).

Legenda:

- **Deslocamento:** trecho de ligação entre eventos (largada, zonas controladas, chegada) com várias médias de velocidade sugeridas. Não haverão "Postos de Cronometragem".
- **Zona Controlada:** trecho com velocidade(s) imposta(s), no qual poderá haver "Postos de Cronometragem".
- **Neutralizado:** local onde o concorrente deverá permanecer parado pelo tempo indicado.

TELEFONES ÚTEIS:

Diretor da Prova – Maurício Milano: **(51) 9993 6977**
Presidente Classic Car Club – José Ignacio Blanco: **(51) 8142 3480**
Diretor Técnico Classic Car Club – Leonardo Tumelero: **(51) 9966 5438**
Guincho/Plataforma– Bidu: **(54) 8402 1987**
Apoio Mecânico – Nilton: **(54) 9975 7979**
Polícia Rodoviária Federal: **191**
Polícia Rodoviária Estadual: **198**





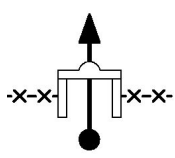
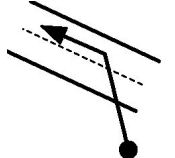

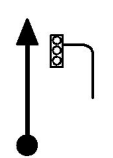
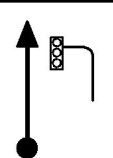
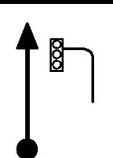
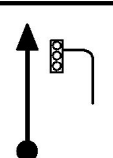

- Ordem de Largada -

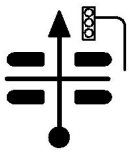

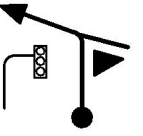

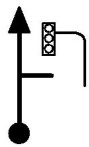
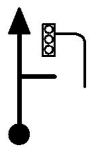
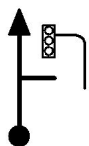
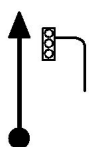
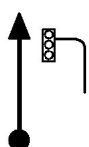
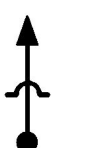
HORA	Nº	PILOTO	NAVEGADOR	ORIGEM	CARRO	CLUBE
9:01	1	Rogério Franz	Mario Nardi	Porto Alegre - RS	Dodge Business Coupe - 1947	Classic Car Club - RS
9:02	2	Paulo Blauth Menezes	Maria Fernanda Recena	Porto Alegre - RS	Chevrolet Bel Air - 1954	Classic Car Club - RS
9:03	3	Marcelo Mantelli	Simone Bumbell	Porto Alegre - RS	MG B - 1967	Classic Car Club - RS
9:04	4	Oscar Leke	Maria Luiza Menezes	Porto Alegre - RS	Puma DKW GT - 1967	Classic Car Club - RS
9:05	5	José Ignacio Blanco	Thiago Cavalet	Porto Alegre - RS	BMW/320-6 - 1980	Classic Car Club - RS
9:06	6	Alberto Mieres	Carlos Sautton	Buenos Aires - AR	OSCA Cisitalia - 1960	Torcuato Racing - Argentina
9:07	7	Ricardo Poracchia	A confirmar	Pilar - AR	Porsche 911T - 1970	Torcuato Racing Argentina
9:08	8	Jorge Korn	Oscar Yankilevich	Buenos Aires - AR	Porsche 911 - 1970	Torcuato Racing Argentina
9:09	9	Fernando Aranguren	Mario Trippel	Buenos Aires - AR	Alfa Romeo GT 1300 Junior - 1971	La Gran Carrera
9:10	10	Raul Garcia Escolano	Eduardo Zanardi	Buenos Aires - AR	Peugeot 404 - 1976	Torcuato Racing Argentina
9:11	11	Jorge Magnasco	Oswaldo Roca	San Isidoro - AR	Mercedes Benz SL - 1986	Torcuato Racing Argentina
9:12	12	Miguel Porta	Alberto del Pino	Punta del Este - UY	MG B - 1967	Sport & Classic Car Punta del Este (SCCP)
9:13	13	Eduardo Dietrich	Elisa Richter	Maldonado - UY	Mercedes Benz 280 SL - 1981	Sport & Classic Car Punta del Este (SCCP)
9:14	14	Gino Spada	Augustina Spada	Montevideo - UY	Seat Panda - 1983	CUAS
9:15	15	Michel Cadorin	Henrique Machado	Ararangua - SC	Ferrari Mondial Cabriolet - 1983	Convidado do Classic Car Club - RS
9:16	16	Gilberto Eifler Moraes	Fernanda Biavatti	Porto Alegre - RS	Karmann Ghia conversivel - 1968	Classic Car Club - RS
9:17	17	Antonio Fontoura	Orildes Tres	Caxias do Sul - RS	Mercedes Benz E 200 - 1970	Mercedes-Benz Clube Caxias do Sul - RS
9:18	18	Rosário Veppo	Rosângela Ávila	Porto Alegre - RS	Jaguar E-Type - 1971	Classic Car Club - RS
9:19	19	Gustavo Cavalet	Ana Claudia Fontana	Chapecó - SC	BMW 2002 - 1972	Convidado do Classic Car Club - RS
9:20	20	Jaime Petersen	Claire Viezzer	Porto Alegre - RS	Mercedes Benz SLC 350 - 1973	Classic Car Club - RS
9:21	21	Vitor Largura	Fernando Largura	Porto Alegre - RS	MG B Roadster - 1971	Classic Car Club - RS
9:22	22	Leonardo Tumelero	Valter Fernandes	Porto Alegre - RS	Volkswagen Fusca - 1973	Classic Car Club - RS
9:23	23	Roberto Menegotto	José Antonio Carniel	Porto Alegre - RS	VW Karmann Ghia TC - 1974	Classic Car Club - RS
9:24	24	José Citrin	Carlos Maya Simões	Porto Alegre - RS	Alfa-Romeo Spider - 1974	Classic Car Club - RS
9:25	25	Julio Berriel	A definir	São Paulo - SP	Mercedes Benz 280-S - 1975	Classic Car Club - RS
9:26	26	Luiz G. T. Oliveira	Rogério Augusto Koch	Porto Alegre - RS	Chevrolet Opala - 1977	Classic Car Club - RS
9:27	27	Mario Inacio Rambo	A definir	Porto Alegre - RS	Alfa Romeo 2300 - 1975	Classic Car Club - RS
9:28	28	Alberto Quevedo	Gustavo Schuch	Porto Alegre - RS	VW Brasilia - 1978	Classic Car Club - RS
9:29	29	Humberto Rufino	Rossana de Azevedo	Florianópolis - SC	Mercedes-Benz modelo 230.4 - 1975	Convidado do Classic-RS
9:30	30	Oscar Vila Espejo	Cecilia Satomi Kondo	São Paulo - SP	Renault Alpine - 1977	MG Club
9:31	31	Leandro Mazzocco	Lizandra Mazzocco	Bento Gonçalves - RS	Corvette 427 Roadster - 1968	Classic Car Club - RS
9:32	32	Antonio Greca	Marina Facchin Greca	Porto Alegre - RS	Mercedes Benz 560 SEL - 1988	Classic Car Club - RS
9:33	33	Eurico Costa Estima	Márcia Diaz Estima	Porto Alegre - RS	Maserati Spyder Biturbo - 1990	Classic Car Club - RS
9:34	34	Roberto Krug	A definir	Porto Alegre - RS	BMW 850 Ci - 1991	BMW Car Club Brasil
9:35	35	Ronaldo Bittencourt	Adriano Soares Neto	Porto Alegre - RS	BMW 633 - 1978	Classic Car Club - RS
9:36	36	Henrique Thielmann	Ricardo Freitas Santos	Juiz de Fora - MG	Mercedes / 500 SL - 1980	Veteran Car Club - CAAJF
9:37	37	Cícero Hartmann	João Roberto Schmidt	Porto Alegre - RS	Santa Matilde Coupê - 1990	Convidado do Classic Car Club - RS
9:38	38	Roberto Schlindwein	Maria Cristina Monteiro Sanson	Pareci Novo - RS	Volkswagen Fusca - 1979	Convidado do Classic Car Club - RS
9:39	39	Dilson	A definir	Porto Alegre - RS	Mercedes Bens - SL 350 - 1975	Convidado do Classic Car Club - RS
9:40	39	Jarbas Brocca	Mario	Porto Alegre - RS	VW Karmann Ghia - 1967	Classic Car Club - RS
9:41	70	Rodrigo Cirne Lima	Sérgio Pianca	Porto Alegre - RS	Volkswagen Karmann Ghia - 1970	Classic Car Club - RS

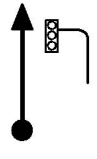

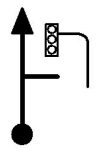

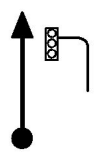
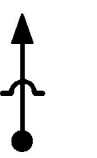




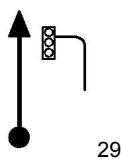
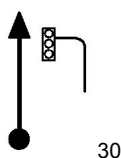
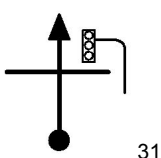
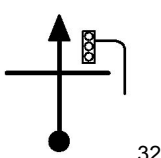
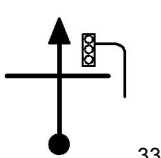
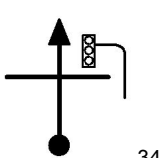
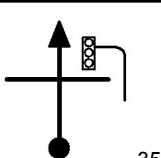
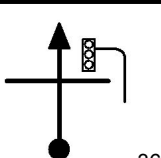
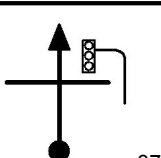
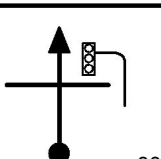
1ª ETAPA

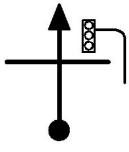
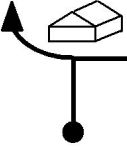
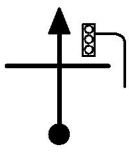
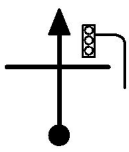
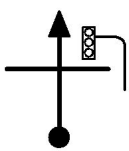
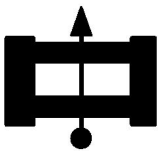
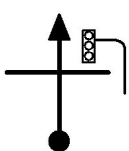
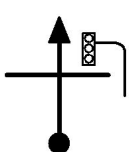
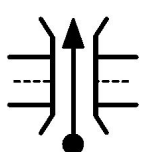
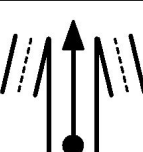
SEXTA-FEIRA
12/09/2014


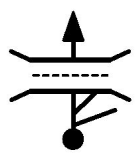


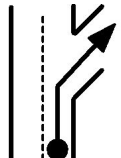





DISTÂNCIA Km mi	Referência	MÉDIA Km/h mi/h	TEMPO	OBSERVAÇÕES
				
				
0,000	 1	D	0:00:00 D1	Início de Prova
0,000		0:40:00		INICIO DESLOCAMENTO
0,000				ZERE SEU HODÔMETRO
0,01 0,00	 2			INGRESSANDO NA AV. GUAIBA COM CUIDADO!!!
0,34 0,21	 3			SEGUINDO NA AV. DIÁRIO DE NOTÍCIAS
0,46 0,28	 4			(AV. DIÁRIO DE NOTÍCIAS)
1,26 0,78	 5			(AV. DIÁRIO DE NOTÍCIAS)
1,50 0,93	 6			(AV. DIÁRIO DE NOTÍCIAS)
1,76 1,09	 7			(AV. DIÁRIO DE NOTÍCIAS)
1,930 1,199 AFER	 8			BARRA SHOPPING SUL (AV. DIÁRIO DE NOTÍCIAS)





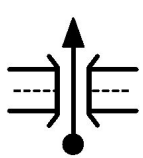



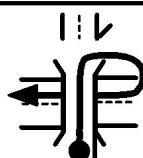

DISTÂNCIA Km <i>mi</i>	Referência	MÉDIA Km/h <i>mi/h</i>	TEMPO	OBSERVAÇÕES
1,97 1,22	 9			(AV. DIÁRIO DE NOTÍCIAS)
2,05 1,27	 10			
2,19 1,36	 11			SEGUINDO NA AV. PINHEIRO BORDA MANTENHA-SE A ESQUERDA
2,75 1,70	 12			PARA AV BEIRA-RIO / CENTRO VIADUTO
3,48 2,16	 13			(AV. BEIRA-RIO)
3,73 2,31	 14			(AV. BEIRA-RIO)
4,27 2,65	 15			ESTÁDIO BEIRA-RIO (AV. BEIRA-RIO)
4,66 2,89	 16			(AV. BEIRA-RIO)
5,13 3,18	 17			(AV. BEIRA-RIO)
5,519 3,429	 18			(AV. BEIRA-RIO)
<i>AFER</i>				











DISTÂNCIA Km <i>mi</i>	Referência	MÉDIA Km/h <i>mi/h</i>	TEMPO	OBSERVAÇÕES
5,79 3,59	 19			PARA AEROPORTO RODOVIARIA
6,05 3,75	 20			CRUZANDO A AV IPIRANGA
6,46 4,01	 21			NA AV. DOLORES ALCARAZ CALDAS
6,61 4,10	 22			NA AV. AURELIANO DE FIGUEIREDO PINTO
6,77 4,20	 23			PARA CENTRO (RÓTULA DAS CUIAS)
6,91 4,29	 24			(AV. BEIRA-RIO)
7,270 4,517 <i>AFER</i>	 25			PARQUE HARMONIA (ACAMPAMENTO FARROUPILHA) (AV. BEIRA-RIO)
7,543 4,687 <i>AFER</i>	 26			(AV. BEIRA-RIO)
8,02 4,98	 27			PARA CENTRO HISTÓRICO NA AV. JOÃO GOULART
8,35 5,18	 28			GASOMETRO (AV. JOÃO GOULART)




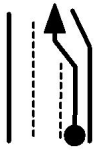
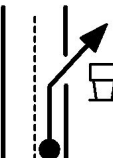





DISTÂNCIA Km <i>mi</i>	Referência	MÉDIA Km/h <i>mi/h</i>	TEMPO	OBSERVAÇÕES
8,50 5,28	 29			(AV. JOÃO GOULART)
8,66 5,38	 30			(AV. JOÃO GOULART)
8,96 5,56	 31			AV. SIQUEIRA CAMPOS
9,04 5,61	 32			(AV. SIQUEIRA CAMPOS)
9,23 5,73	 33			(AV. SIQUEIRA CAMPOS)
9,38 5,82	 34			(AV. SIQUEIRA CAMPOS)
9,49 5,89	 35			(AV. SIQUEIRA CAMPOS)
9,57 5,94	 36			(AV. SIQUEIRA CAMPOS)
9,62 5,97	 37			(AV. SIQUEIRA CAMPOS)
9,70 6,02	 38			(AV. SIQUEIRA CAMPOS)








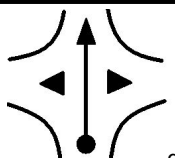

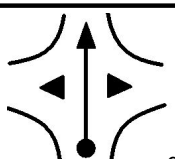
DISTÂNCIA Km <i>mi</i>	Referência	MÉDIA Km/h <i>mi/h</i>	TEMPO	OBSERVAÇÕES
9,75 6,05	 39			(AV. SIQUEIRA CAMPOS)
9,81 6,09	 40			MERCADO PÚBLICO DE PORTO ALEGRE
9,96 6,18	 41			AV. JULIO DE CASTILHOS
10,02 6,22	 42			(AV. JULIO DE CASTILHOS)
10,14 6,30	 43			(AV. JULIO DE CASTILHOS)
10,24 6,36	 44			CENTRO POPULAR DE COMPRAS (AV. JULIO DE CASTILHOS)
10,41 6,46	 45			(AV. JULIO DE CASTILHOS)
10,46 6,50	 46			(AV. JULIO DE CASTILHOS)
10,55 6,55	 47			NO VIADUTO
11,08 6,88	 48			INGRESSANDO NA AV. CASTELO BRANCO COM CUIDADO!!!











DISTÂNCIA Km <i>mi</i>	Referência	MÉDIA Km/h <i>mi/h</i>	TEMPO	OBSERVAÇÕES
12,302 7,644 <i>AFER</i>	 49			FISCALIZAÇÃO ELETRONICA - 80 KM/H -
13,74 8,53	 50			
14,855 9,230 <i>AFER</i>	 51			KM 96 MANTENHA-SE NA FAIXA DA DIREITA
16,025 9,957 <i>AFER</i>	 52			LAJEADO / SANTA MARIA RODOVIA DO PARQUE BR-448
16,40 10,19	 53			SEGUINDO PARA RODOVIA DO PARQUE
17,13 10,64	 54			
17,824 11,075 <i>AFER</i>	 55			FIM DESLOCAMENTO KM 21
17,824 11,075 0,000	 56	V 81 50.33	0:40:00 V2	INICIO ZONA CONTROLADA 01 KM 21 ZERE SEU HODÔMETRO
1,011 0,628 <i>AFER</i>	 57		0:40:45	KM 20
2,001 1,243 <i>AFER</i>	 58		0:41:29	KM 19




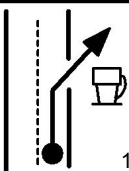
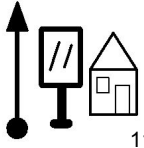
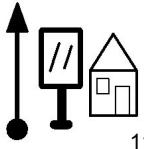


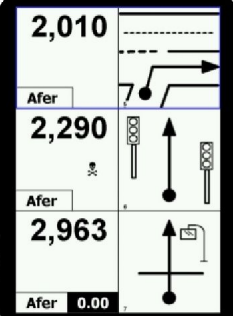

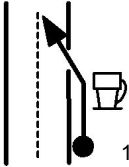
DISTÂNCIA Km mi	Referência	MÉDIA Km/h mi/h	TEMPO	OBSERVAÇÕES
5,62 3,49	 59		0:44:0x	SEGUINDO NA RODOVIA
6,07 3,77	 60		0:44:2x	SEGUINDO NA RODOVIA
6,578 4,087 AFER	 61		0:44:52	BR-448 - NORTE
7,51 4,66	 62		0:45:3x	
8,28 5,14	 63		0:46:0x	
9,71 6,03	 64		0:47:1x	
10,78 6,69	 65		0:47:5x	SEGUINDO NA RODOVIA
11,029 6,853 AFER	 66	V 60 37.28	0:48:10 V3	FIM ZONA CONTROLADA KM 10 INÍCIO DESLOCAMENTO
11,40 7,08	 67		0:48:3x	SEGUINDO PARA LAJEADO / SANTA MARIA
12,00 7,45	 68		0:49:0x	SEGUINDO NA BR-386


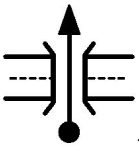

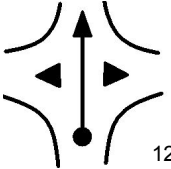




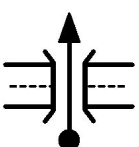

DISTÂNCIA Km <i>mi</i>	Referência	MÉDIA Km/h <i>mi/h</i>	TEMPO	OBSERVAÇÕES
12,67 7,87	 69		0:49:4x	RIO DOS SINOS
13,60 8,45	 70		0:50:4x	FISCALIZAÇÃO ELETRONICA - 60 KM/H -
14,503 9,012 <i>AFER</i>	 71	V 70 43.50	0:51:39 V4	
17,05 10,59	 72		0:53:4x	
17,81 11,06	 73		0:54:2x	FISCALIZAÇÃO ELETRONICA - 50 KM/H -
17,84 11,08	 74		0:54:3x	
23,150 14,385 <i>AFER</i>	 75		0:59:03	SEGUINDO NA RODOVIA VIADUTO VELOPARK
24,117 14,986 <i>AFER</i>	 76		0:59:53	FISCALIZAÇÃO ELETRONICA - 80 KM/H -
25,39 15,77	 77		1:00:5x	RIO CAÍ
27,75 17,24	 78		1:02:5x	VARZEA DO RIO CAI

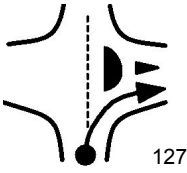









DISTÂNCIA Km mi	Referência	MÉDIA Km/h mi/h	TEMPO	OBSERVAÇÕES
28,65 17,80	 79		1:03:4x	POLICIA RODOVIARIA FEDERAL
29,912 18,586 AFER	 80		1:04:51	KM 423
31,87 19,80	 81		1:06:3x	ABANDONANDO BR-386 SEGUINDO PARA MONTENEGRO
32,30 20,07	 82		1:06:5x	INGRESSANDO NA RODOVIA RS-124 - COM CUIDADO
32,94 20,46	 83		1:07:2x	INGRESSANDO NO POSTO POLO SUL II
33,01 20,51	 84		1:07:3x	
33,084 20,557 AFER	 85	N 0:04:26	1:07:34 N5	FIM DESLOCAMENTO POSTO POLO SUL II
33,084 20,557 0,000	 86	V 50 31.07	1:12:00 V6	INICIO ZONA CONTROLADA 02 POSTO POLO SUL II
0,03 0,01	 87		1:12:0x	ZERE SEU HODÔMETRO INGRESSANDO NA RODOVIA COM CUIDADO!!!
0,488 0,303 AFER	 88	V 77 47.85	1:12:35 V7	KM 40


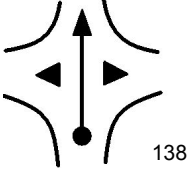


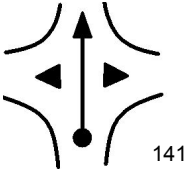
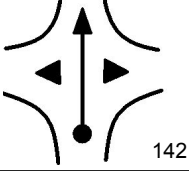


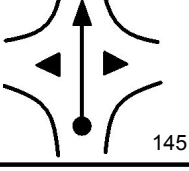
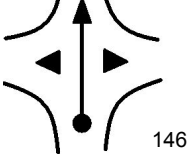
DISTÂNCIA Km <i>mi</i>	Referência	MÉDIA Km/h <i>mi/h</i>	TEMPO	OBSERVAÇÕES
1,539 0,956 <i>AFER</i>	 89		1:13:24	KM 39
2,524 1,568 <i>AFER</i>	 90		1:14:11	KM 38
6,138 3,814 <i>AFER</i>	 91		1:16:59	AGROINDUSTRIA ECOCITRUS A 400 M
8,748 5,436 <i>AFER</i>	 92		1:19:02	KM 32
9,86 6,12	 93		1:19:5x	
11,969 7,437 <i>AFER</i>	 94	V 50 31.07	1:21:32 v8	FIM ZONA CONTROLADA KM 29 INICIO DESLOCAMENTO
12,08 7,50	 95		1:21:4x	FISCALIZAÇÃO ELETRONICA - 50 KM/H -
12,59 7,82	 96		1:22:1x	
13,28 8,25	 97		1:23:0x	
14,45 8,97	 98		1:24:3x	











DISTÂNCIA Km <i>mi</i>	Referência	MÉDIA Km/h <i>mi/h</i>	TEMPO	OBSERVAÇÕES
16,20 10,06	 99		1:26:3x	CRUZANDO A RODOVIA COM MUITO CUIDADO!!!!
17,350 10,781	 100	V 70 43.50	1:27:5x v9	
17,50 10,87	 101		1:28:0x	SEGUINDO NA RODOVIA
18,07 11,22	 102		1:28:3x	
19,940 12,390 AFER	 103		1:30:13	USINA DE COMPOSTAGEM ECOCITRUS A 400 M
25,329 15,739 AFER	 104		1:34:50	ESCOLA
27,99 17,39	 105		1:37:0x	
30,71 19,08	 106		1:39:2x	
32,00 19,88	 107		1:40:3x	IGRESSANDO NA RODOVIA BR-386 COM CUIDADO!!
33,067 20,547 AFER	 108		1:41:28	CATUPI ACESSO A 500 M

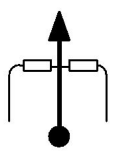

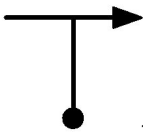


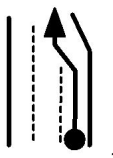




DISTÂNCIA Km <i>mi</i>	Referência	MÉDIA Km/h <i>mi/h</i>	TEMPO	OBSERVAÇÕES
33,60 20,87	 109		1:41:5x	
34,110 21,195 <i>AFER</i>	 110		1:42:21	KM 389
37,34 23,20	 111		1:45:0x	
37,65 23,39	 112		1:45:2x	ABANDONANDO A RODOVIA INGRESSANDO NO POSTO BR
37,872 23,533 <i>AFER</i>	 113		1:45:35	FIM DESLOCAMENTO CHURRASCARIA E LANCHERIA PALHOÇA
37,872 23,533 <i>AFER</i>	 114	N 0:20:25	1:45:35 N10	NEUTRALIZADO 20 MINUTOS CHURRASCARIA E LANCHERIA PALHOÇA
<div style="display: flex; justify-content: space-between;"> <div style="width: 45%;"> <p>Road Book Automático A planilha que anda sozinha</p>   </div> <div style="width: 45%; border: 1px solid black; padding: 5px;">  </div> </div>				
37,872 23,533 0,000	 115	D 0:30:00	2:06:00 D11	INICIO DESLOCAMENTO CHURRASCARIA E LANCHERIA PALHOÇA ZERE SEU HODÔMETRO
0,04 0,02	 116			INGRESSANDO NA RODOVIA COM CUIDADO

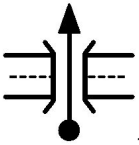


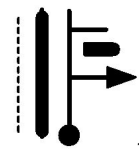
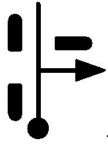

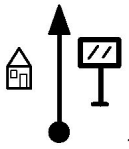
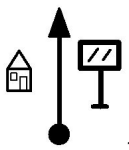
DISTÂNCIA Km <i>mi</i>	Referência	MÉDIA Km/h <i>mi/h</i>	TEMPO	OBSERVAÇÕES
0,40 0,24	 117			PARA LAJEADO - BR-386 POLÍCIA RODOVIÁRIA FEDERAL
1,25 0,77	 118			
2,199 1,366 <i>AFER</i>	 119			KM 383
7,07 4,39	 120			
10,227 6,355 <i>AFER</i>	 121			KM 375 - NA ESQUERDA
11,989 7,450 <i>AFER</i>	 122			
13,65 8,48	 123			
16,271 10,110 <i>AFER</i>	 124			KM 369 NA ESQUERDA
17,14 10,65	 125			
18,289 11,364 <i>AFER</i>	 126			KM 367

DISTÂNCIA Km mi	Referência	MÉDIA Km/h mi/h	TEMPO	OBSERVAÇÕES
19,00 11,80	 127			PARA TEUTONIA (SAÍDA 366)
19,167 11,910 AFER	 128			KM 14
21,175 13,158 AFER	 129			KM 16
22,033 13,691 AFER	 130			ATENÇÃO TRAVESSIA DE ESCOLARES
22,167 13,774 AFER	 131			FIM DESLOCAMENTO PLACA PARADA ONIBUS BAR BISSOLOTI
22,167 13,774 0,000	 132	V 71 44.12	2:36:00 V12	INICIO ZONA CONTROLADA 03 PLACA PARADA DE ONIBUS BAR BISSOLOTI ZERE SEU HODÔMETRO
1,011 0,628 AFER	 133		2:36:51	KM 18
3,008 1,869 AFER	 134		2:38:32	SÃO JACÓ
3,94 2,44	 135		2:39:1x	
5,024 3,122 AFER	 136	V 59 36.66	2:40:15 V13	KM 22

DISTÂNCIA Km <i>mi</i>	Referência	MÉDIA Km/h <i>mi/h</i>	TEMPO	OBSERVAÇÕES
5,08 3,15	 137		2:40:1x	
5,77 3,58	 138		2:41:0x	
6,65 4,13	 139		2:41:5x	
7,921 4,922 AFER	 140		2:43:11	
8,74 5,43	 141		2:44:0x	
9,82 6,10	 142		2:45:0x	
10,275 6,385 AFER	 143		2:45:35	
10,91 6,77	 144		2:46:1x	
12,22 7,59	 145		2:47:3x	
12,65 7,86	 146		2:47:5x	

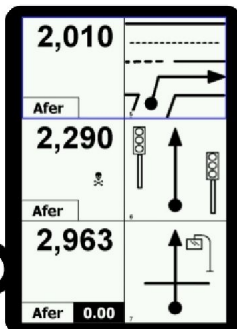
DISTÂNCIA Km mi	Referência	MÉDIA Km/h mi/h	TEMPO	OBSERVAÇÕES
13,053 8,111 AFER	 147	V 40 24.85	2:48:25 V14	FIM ZONA CONTROLADA KM 30 INICIO DESLOCAMENTO
13,36 8,30	 148		2:48:5x	INGRESSANDO NA RS-453 PARA ESTRELA / LAJEADO (ROTA DO SOL)
14,124 8,776 AFER	 149	N 0:01:59	2:50:01 N15	FIM DESLOCAMENTO PLACA ENTRADA POSTO ROTA DO SOL
14,124 8,776 0,000	 150	V 78 48.47	2:52:00 V16	INICIO ZONA CONTROLADA 04 ENTRADA POSTO ROTA DO SOL ZERE SEU HODÔMETRO
0,644 0,400 AFER	 151		2:52:30	KM 53
2,654 1,649 AFER	 152		2:54:02	KM 51
2,91 1,80	 153		2:54:1x	
5,90 3,66	 154		2:56:3x	
11,070 6,879 AFER	 155		3:00:31	
13,791 8,569 AFER	 156		3:02:36	

DISTÂNCIA Km <i>mi</i>	Referência	MÉDIA Km/h <i>mi/h</i>	TEMPO	OBSERVAÇÕES
14,235	 157	V 40 24.85	3:02:57 V17	FIM ZONA CONTROLADA SULVIAS INICIO DESLOCAMENTO
8,845				
<i>AFER</i>				
14,68	 158		3:03:3x	FISCALIZAÇÃO ELETRONICA - 50 KM/H -
9,12				
14,80	 159		3:03:4x	
9,19				
14,86	 160		3:03:5x	PARA CENTRO
9,23				
15,09	 161		3:04:1x	PARA LAJEADO
9,37				
15,57	 162		3:04:5x	INGRESSANDO NA RODOVIA BR 386 COM CUIDADO!!!
9,67				
15,85	 163		3:05:2x	
9,84				
16,20	 164		3:05:5x	
10,06				
16,80	 165		3:06:4x	RIO TAQUARI
10,43				
17,10	 166		3:07:1x	SEGUINDO NA RODOVIA
10,62				

DISTÂNCIA Km <i>mi</i>	Referência	MÉDIA Km/h <i>mi/h</i>	TEMPO	OBSERVAÇÕES
17,22 10,70	 167		3:07:2x	
18,176 11,294 <i>AFER</i>	 168		3:08:52	
18,30 11,37	 169		3:09:0x	SAINDO DA RODOVIA PARA RUA LATERAL
18,38 11,42	 170		3:09:1x	SEGUINDO NA AV. ALBERTO MULLER
18,50 11,49	 171		3:09:2x	AV. PQ DO IMIGRANTE
18,58 11,54	 172		3:09:2x	RUA SILVESTRE JACOB ELY PARA RESTAURANTE PLANETA TERRA
18,755 11,654 <i>AFER</i>	 173		3:09:44	FIM DESLOCAMENTO RESYATURANTE PLANETA TERRA
18,755 11,654 <i>AFER</i>	 174	N 1:30:16	3:09:44 N18	NEUTRALIZADO RESTAURANTE PLANETA TERRA

Road Book Automático

A planilha que anda sozinha



NavTotem

Novo sistema de navegação
de baixíssimo custo
para periféricos

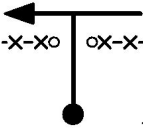
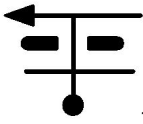
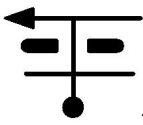
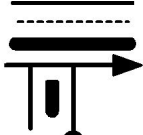
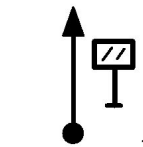
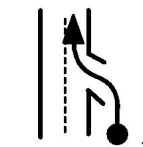
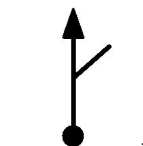
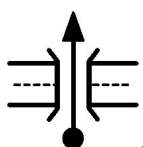
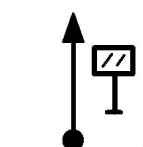

Android



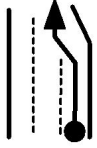
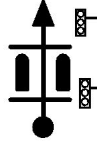
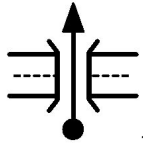





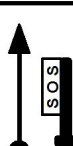
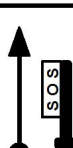
Organizador
Maurício Milano
51 99936977

www.totemonline.com.br

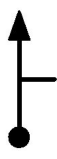





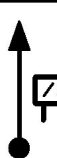
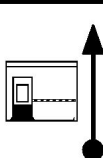


Todas as categorias

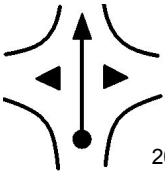

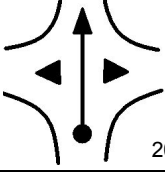


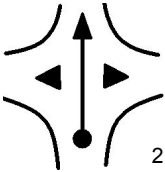
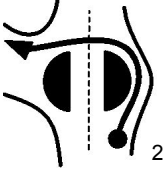
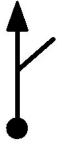
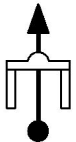

DISTÂNCIA Km <i>mi</i>	Referência	MÉDIA Km/h <i>mi/h</i>	TEMPO	OBSERVAÇÕES
18,755	 -X-XO OX-X- 175	D 0:15:00	4:40:00 D19	INICIO DESLOCAMENTO
11,654				PORTÃO SAÍDA ESTACIONAMENTO
0,000				ZERE SEU HODÔMETRO
0,10	 176			NA AV PQ DO IMIGRANTE
0,06				
0,19	 177			AV. ALBERTO MULLER
0,11				
0,34	 178			NA RUA LATERAL
0,21				
0,520	 179			VOLKSWAGEN
0,323				
<i>AFER</i>				
0,75	 180			INGRESSANDO NA RODOVIA BR 386 COM CUIDADO
0,46				
1,10	 181			
0,68				
1,30	 182			
0,80				
1,654	 183			SHOPPING LAJEADO
1,028				
<i>AFER</i>				
2,06	 184			PARA ARRIO DO MEIO NOVA BRÉCIA
1,28				













DISTÂNCIA Km <i>mi</i>	Referência	MÉDIA Km/h <i>mi/h</i>	TEMPO	OBSERVAÇÕES
2,40 1,49	 185			INGRESSANDO NA RODOVIA RS 130 COM CUIDADO
2,74 1,70	 186			
3,21 1,99	 187			
4,022 2,499 <i>AFER</i>	 188			KM 74
5,06 3,14	 189			
7,95 4,94	 190			ARROIO DO MEIO
8,38 5,20	 191			PARA ENCANTADO
9,00 5,59	 192			ARROIO GRANDE
9,681 6,015 <i>AFER</i>	 193			FIM DESLOCAMENTO
9,681 6,015 0,000	 194	V 74 45.98	4:55:00 V20	INICIO ZONA CONTROLADA 05 TOTEM SOS ZERE SEU HODÔMETRO









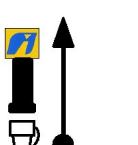
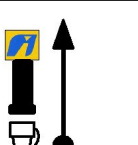




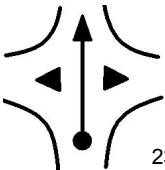







DISTÂNCIA Km <i>mi</i>	Referência	MÉDIA Km/h <i>mi/h</i>	TEMPO	OBSERVAÇÕES
0,56 0,34	 195		4:55:2x	
1,295 0,805 AFER	 196		4:56:03	
2,043 1,269 AFER	 197		4:56:39	B. NOVO HORIZANTE
6,422 3,990 AFER	 198		5:00:12	KM 86
10,432 6,482 AFER	 199		5:03:27	KM 90
13,20 8,20	 200		5:05:4x	
13,701 8,513	 201	V 60 37.28	5:06:0x V21	FIM ZONA CONTROLADA CAMINHOES INICIO DESLOCAMENTO
14,40 8,94	 202		5:06:4x	PEDÁGIO - R\$ 5,20
16,452 10,223 AFER	 203		5:08:51	KM 96
17,184 10,678 AFER	 204		5:09:35	






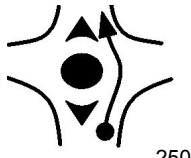
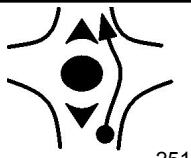

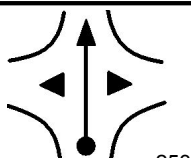

DISTÂNCIA Km <i>mi</i>	Referência	MÉDIA Km/h <i>mi/h</i>	TEMPO	OBSERVAÇÕES
17,55 10,90	 205		5:09:5x	
17,66 10,97	 206		5:10:0x	POLICIA RODOVIARIA ESTADUAL
19,43 12,07	 207		5:11:5x	
21,508 13,364 <i>AFER</i>	 208	V 50 31.07	5:13:55 V22	KM 72
22,05 13,70	 209		5:14:3x	FISCALIZAÇÃO ELETRONICA - 50 KM/H -
22,12 13,74	 210		5:14:3x	
23,20 14,41	 211		5:15:5x	PARA NOVA BRESCIA ARVOREZINHA / ANTA GORDA NA ERS - 332
23,40 14,54	 212		5:16:1x	SEGUINDO NA RODOVIA
23,495 14,599 <i>AFER</i>	 213		5:16:18	CAMINHO DA ERVA MATE ERS 332 RODOVIA MATHEUS SCHMIDT
24,41 15,16	 214		5:17:2x	

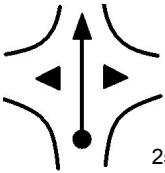
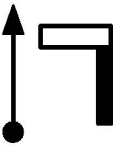

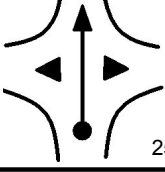
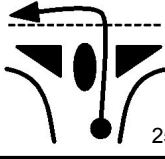



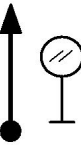

DISTÂNCIA Km mi	Referência	MÉDIA Km/h mi/h	TEMPO	OBSERVAÇÕES
25,488 15,837 AFER	 215		5:18:41	JACAREZINHO
25,98 16,14	 216		5:19:1x	
26,299 16,341 AFER	 217		5:19:40	
26,38 16,39	 218		5:19:4x	
26,52 16,47	 219		5:19:5x	PARA DR. RICARDO / ANTA GORDA
26,58 16,51	 220		5:19:5x	
26,61 16,53	 221		5:20:0x	
28,75 17,86	 222		5:22:3x	
29,127 18,099 AFER	 223	N 0:00:57	5:23:03 N23	FIM DESLOCAMENTO (COM FITA ZEBRADA)
29,127 18,099 0,000	 224	V 54 33.55	5:24:00 V24	INICIO ZONA CONTROLADA 06 (COM FITA ZEBRADA) ZERE SEU HODÔMETRO

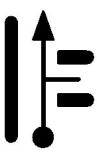
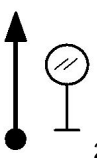



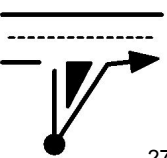






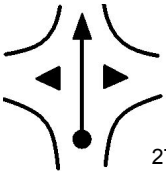
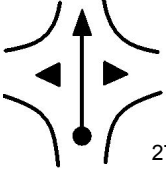
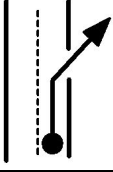




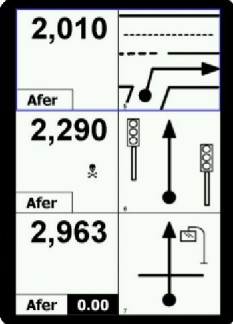

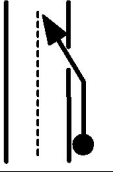

DISTÂNCIA Km mi	Referência	MÉDIA Km/h mi/h	TEMPO	OBSERVAÇÕES
1,50 0,93	 225		5:25:4x	
3,210 1,995 AFER	 226		5:27:34	PORTEIRA
3,974 2,469 AFER	 227		5:28:25	CURVA ACENTUADA A ESQUERDA
9,332 5,799 AFER	 228		5:34:22	ESTRADA MUNICIPAL
11,678 7,256 AFER	 229	V 40 24.85	5:36:59 V25	FIM ZONA CONTROLADA LOMBADA A 100 METROS INICIO DESLOCAMENTO
11,80 7,33	 230		5:37:0x	
12,17 7,56	 231		5:37:4x	
14,67 9,11	 232		5:41:2x	
14,794 9,193 AFER	 233		5:41:39	FIM DESLOCAMENTO
14,794 9,193 AFER	 234	N 0:15:21	5:41:39 N26	NEUTRALIZADO 15 MINUTOS

DISTÂNCIA Km <i>mi</i>	Referência	MÉDIA Km/h <i>mi/h</i>	TEMPO	OBSERVAÇÕES
14,794	 235	D 0:10:00	5:57:00 D27	INÍCIO DESLOCAMENTO
9,193				
0,000				ZERE SEU HODÔMETRO
0,19 0,11	 236			
0,24 0,14	 237			
1,24 0,77	 238			
5,453 3,388 <i>AFER</i>	 239			KM 26
6,38 3,96	 240			
6,74 4,18	 241			PARA ILÓPOLIS / ARVOREZINHA PUTINGA
6,885 4,278 <i>AFER</i>	 242			FIM DESLOCAMENTO DEFRONTE MADEIREIRA DAMEDA PLACA PREFERENCIAL
6,885 4,278 0,000	 243	V 56 34.80	6:07:00 V28	INCIO ZONA CONTROLADA 07
				PLACA PREFERENCIAL
				ZERE SEU HODÔMETRO
1,541 0,958 <i>AFER</i>	 244		6:08:39	KM 29









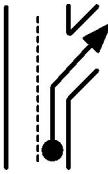

DISTÂNCIA Km mi	Referência	MÉDIA Km/h mi/h	TEMPO	OBSERVAÇÕES
2,520 1,566 AFER	 245		6:09:42	KM 30
6,440 4,002 AFER	 246	V 59 36.66	6:13:54 V29	KM 34
10,361 6,438 AFER	 247		6:17:53	KM 38
15,329 9,525 AFER	 248		6:22:57	KM 43
19,269 11,973 AFER	 249	V 60 37.28	6:26:57 V30	FIM ZONA CONTROLADA KM 47 INÍCIO DESLOCAMENTO
19,59 12,17	 250		6:27:1x	SEGUINDO NA RODOVIA
20,57 12,78	 251		6:28:1x	PARA ARVOREZINHA
21,197 13,171 AFER	 252		6:28:53	KM 49
22,12 13,74	 253		6:29:4x	
24,186 15,028 AFER	 254		6:31:52	KM 52











DISTÂNCIA Km mi	Referência	MÉDIA Km/h mi/h	TEMPO	OBSERVAÇÕES
26,46 16,44	 255		6:34:0x	
28,026 17,415 AFER	 256		6:35:42	ARVOREZINHA
28,12 17,47	 257		6:35:4x	SEGUINDO NA RODOVIA
30,97 19,24	 258		6:38:3x	PARA SOLEDADE
31,97 19,86	 259		6:39:3x	PARA SOLEDADE COM CUIDADO!!!
36,235 22,515 AFER	 260	N 0:03:05	6:43:55 N31	FIM DESLOCAMENTO REI VERDE
36,235 22,515 0,000	 261	V 55 34.18	6:47:00 V32	INÍCIO ZONA CONTROLADA 08 REI VERDE ZERE SEU HODÔMETRO
0,24 0,14	 262		6:47:1x	
1,371 0,852 AFER	 263		6:48:30	60KM/H
1,540 0,957 AFER	 264		6:48:41	PLACA ITAPUCA / SOLEDADE



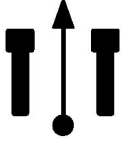
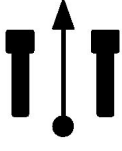

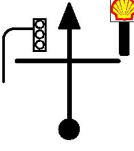
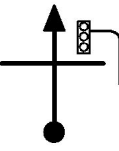
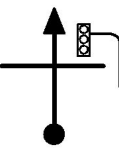
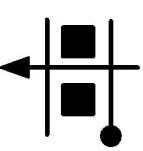
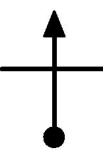
DISTÂNCIA Km <i>mi</i>	Referência	MÉDIA Km/h <i>mi/h</i>	TEMPO	OBSERVAÇÕES
1,60 0,99	 265		6:48:4x	
1,911 1,187 <i>AFER</i>	 266	V 75 46.60	6:49:05 V33	80 KM/H
4,028 2,503 <i>AFER</i>	 267		6:50:47	PERAU DE JANEIRO NA ESQUERDA
12,924 8,031 <i>AFER</i>	 268	V 30 18.64	6:57:54 V34	FIM ZONA CONTROLADA PONTE ESTREITA 1 VEICULO A 500M INÍCIO DESLOCAMENTO
13,430 8,345 <i>AFER</i>	 269	V 80 49.71	6:58:54 V35	PONTE ESTREITA CUIDADO!!!
28,63 17,79	 270		7:10:1x	INGRESSANDO NA RODOVIA BR-386 COM CUIDADO!!! SEGUINDO PARA SOLEDADE
28,919 17,969 <i>AFER</i>	 271		7:10:31	SOLEDADE 9 KM
29,950 18,610	 272	V 60 37.28	7:11:1x V36	POLICIA RODOVIARIA FEDERAL PEDAGIO DESATIVADO
31,09 19,31	 273		7:12:2x	PARA PASSO FUNDO
31,523 19,587 <i>AFER</i>	 274		7:12:52	KM 247

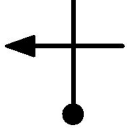
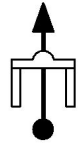
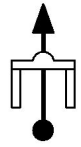
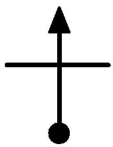
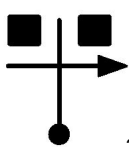
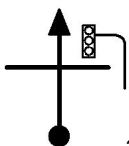
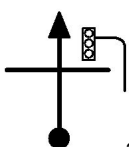

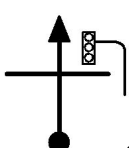
DISTÂNCIA Km <i>mi</i>	Referência	MÉDIA Km/h <i>mi/h</i>	TEMPO	OBSERVAÇÕES
31,89 19,81	 275		7:13:1x	
34,83 21,64	 276		7:16:1x	PARA CARAZINHO / PASSO FUNDO
35,77 22,22	 277		7:17:0x	SAINDO DA RODOVIA INGRESSANDO NO RESTAURANTE ITALIANS
35,923 22,321 <i>AFER</i>	 278		7:17:16	FIM DESLOCAMENTO RESTAURANTE ITALIANS
35,923 22,321 <i>AFER</i>	 279	N 0:15:44	7:17:16 N37	NEUTRALIZADO ITALIANS RESTAURANTE 15 MINUTOS
<div style="display: flex; justify-content: space-between;"> <div style="width: 45%;"> <p>Road Book Automático A planilha que anda sozinha</p>   </div> <div style="width: 45%; border: 1px solid black; padding: 5px;">  </div> </div>				
35,923 22,321 0,000	 280	D 0:50:00	7:33:00 D38	INÍCIO DESLOCAMENTO RESTAURANTE ITALIANS
0,04 0,02	 281			ZERE SEU HODÔMETRO INGRESSANDO BR-386 COM CUIDADO
1,643 1,021 <i>AFER</i>	 282			KM 243




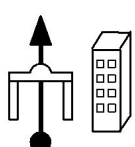


DISTÂNCIA Km <i>mi</i>	Referência	MÉDIA Km/h <i>mi/h</i>	TEMPO	OBSERVAÇÕES
10,29 6,39	 283			RIO ESPRAIADO
11,656 7,243 AFER	 284			KM 231
17,22 10,70	 285			PARA PASSO FUNDO / ERECHIM
21,662 13,460 AFER	 286			KM 221
22,27 13,83	 287			RIO PORONGOS
23,623 14,679 AFER	 288			
26,51 16,47	 289			RIO JACUÍ
29,068 18,062 AFER	 290			
29,32 18,21	 291			PARA PASSO FUNDO / ERNESTINA
29,90 18,57	 292			INGRESSANDO NA RS-153 COM CUIDADO!!!

DISTÂNCIA Km <i>mi</i>	Referência	MÉDIA Km/h <i>mi/h</i>	TEMPO	OBSERVAÇÕES
30,304 18,830 <i>AFER</i>	 293			FISCALIZACAO POR RADAR
37,324 23,192 <i>AFER</i>	 294			KM 31
38,63 24,00	 295			PARA PASSO FUNDO
43,102 26,782 <i>AFER</i>	 296			FISCALIZACAO ELETRONICA 80 KM/H
48,24 29,97	 297			
51,365 31,917 <i>AFER</i>	 298			KM 17
54,97 34,15	 299			
63,25 39,30	 300			
65,346 40,604 <i>AFER</i>	 301	V 40 24.85	8:23:00 V39	KM 03
65,68 40,81	 302		8:23:3x	PISTA DUPLA

DISTÂNCIA Km mi	Referência	MÉDIA Km/h mi/h	TEMPO	OBSERVAÇÕES
67,22 41,76	 303		8:25:4x	KM 01
68,38 42,48	 304		8:27:3x	PARA CENTRO
68,83 42,76	 305		8:28:1x	FISCALIZACAO ELETRONICA 50 KM/H (AV. BRASIL OESTE)
69,49 43,17	 306		8:29:1x	FISCALIZACAO ELTRETRONICA 50 KM/H (AV. BRASIL OESTE)
70,06 43,53	 307		8:30:0x	FISCALIZACAO ELETRONICA 50 KM/H (AV. BRASIL OESTE)
70,26 43,65	 308		8:30:2x	(AV. BRASIL OESTE)
70,63 43,88	 309		8:30:5x	PARA CENTRO (AV. BRASIL OESTE)
70,74 43,95	 310		8:31:0x	(AV. BRASIL OESTE)
71,01 44,12	 311		8:31:2x	SEGUINDO NA RUA 20 DE SETEMBRO
71,18 44,22	 312		8:31:4x	(RUA VINTE DE SETEMBRO)

DISTÂNCIA Km mi	Referência	MÉDIA Km/h mi/h	TEMPO	OBSERVAÇÕES
71,30 44,30	 313		8:31:5x	SEGUINDO NA RUA URUGUAI
71,43 44,38	 314		8:32:0x	SEGUINDO NA RUA DOS ANDRADAS
71,516 44,438 AFER	 315	N 0:00:00	8:32:15 N40	FIM DESLOCAMENTO MUSEU DO AUTOMOBILISMO RUA DOS ANDRADAS 500 FINAL DE PROVA - 1º DIA
71,516 44,438 0,000	 316	F	Afer	INÍCIO DESLOCAMENTO MUSEU DO AUTOMOBILISMO (RUA DO ANDRADAS) ZERE SEU HODÔMETRO
0,03 0,01	 317			(RUA DOS ANDRADAS)
0,14 0,08	 318			INGRESSANDO NA AV BRASIL OESTE
0,28 0,17	 319			(AV. BRASIL OESTE)
0,40 0,24	 320			(AV. BRASIL OESTE)
0,46 0,28	 321			(AV. BRASIL OESTE)
0,75 0,46	 322			(AV. BRASIL OESTE)

DISTÂNCIA Km <i>mi</i>	Referência	MÉDIA Km/h <i>mi/h</i>	TEMPO	OBSERVAÇÕES
0,98 0,60	 323			FISCALIZACAO ELETRONICA - 50 KM/H - (AV. BRASIL OESTE)
1,47 0,91	 324			FISCALIZACAO LETRONICA - 50 KM/H - (AV. BRASIL OESTE)
1,63 1,01	 325			SEGUINDO NA RUA LAVA PES
1,72 1,06	 326			FIM DESLOCAMENTO PRIX HOTEL



Planilha gerada pelo programa TotemPlanilha desenvolvido pela Totem.

Esta é uma das formas que a Totem participa da evolução do Off Road.



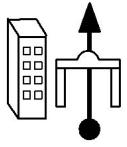






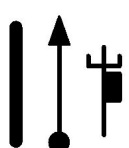
www.totemonline.com.br

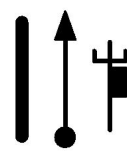
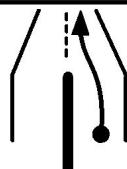
























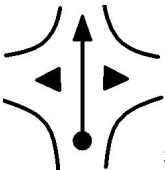

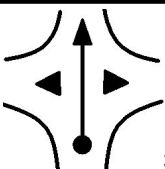



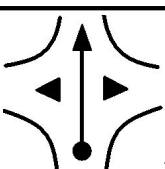

2ª ETAPA

SÁBADO
13/09/2014

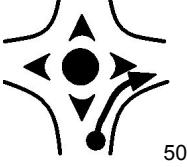
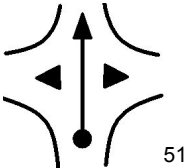

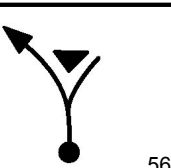


DISTÂNCIA Km mi	Referência	MÉDIA Km/h mi/h	TEMPO	OBSERVAÇÕES
				
				
0,000	 1	D	0:10:00	0:00:00
0,000				
0,000				
0,05	 2			
0,03				
0,421	 3			
0,262				
AFER				
0,50	 4			
0,31				
0,710	 5			
0,441				
AFER				
0,96	 6			
0,59				
1,631	 7			
1,013				
AFER				
2,91	 8			
1,81				

DISTÂNCIA Km <i>mi</i>	Referência	MÉDIA Km/h <i>mi/h</i>	TEMPO	OBSERVAÇÕES
2,915		V	0:10:00	INICIO ZONA CONTROLADA 09
1,811		74		POSTE COM TRAFÓ (FITA ZEBRADA)
0,000		45.98		ZERE SEU HODÔMETRO
0,89			0:10:4x	FIM PISTA DUPLA
0,55				
1,581			0:11:17	FAZENDA ESPERANÇA
0,982				
<i>AFER</i>				
2,213			0:11:48	KM 04
1,375				
<i>AFER</i>				
3,26			0:12:3x	ARROIO PINHEIRO TORTO
2,02				
6,214			0:15:02	KM 08
3,861				
<i>AFER</i>				
11,58			0:19:2x	ARROIO CHIFRANZINHO
7,19				
14,215			0:21:32	KM 16
8,833				
<i>AFER</i>				
18,31			0:24:5x	ARROIO PESSEGUEIRO
11,37				
21,924			0:27:47	FISCALIZAÇÃO ELETRÔNICA
13,623				PARDAIS
<i>AFER</i>				



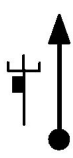


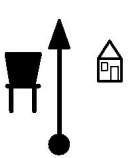




DISTÂNCIA Km mi	Referência	MÉDIA Km/h mi/h	TEMPO	OBSERVAÇÕES
23,482 14,591 AFER	 19	V 60 37.28	0:29:02	FIM ZONA CONTROLADA FISCALIZAÇÃO ELETRONICA - 80 KM/H - INICIO DESLOCAMENTO
27,79 17,26	 20		0:33:2x	PARA PORTO ALEGRE / SANTA MARIA
28,248 17,552 AFER	 21	V 70 43.50	0:33:48	KM 30
34,275 21,297 AFER	 22		0:38:58	KM 36
36,65 22,77	 23		0:41:0x	SEGUINDO NA RODOVIA
37,00 22,99	 24		0:41:1x	
37,551 23,333 AFER	 25	N 0:05:13	0:41:47	FIM DESLOCAMENTO ROTA DAS TERRAS QUINZE DE NOVEMBRO A 60 KM
37,551 23,333 0,000	 26	V 80 49.71	0:47:00	INICIO ZONA CONTROLADA 10 ROTA DAS TERRAS QUINZE DE NOVEMBRO A 60 KM ZERE SEU HODÔMETRO
1,671 1,038 AFER	 27		0:48:15	KM 2
3,215 1,998 AFER	 28		0:49:24	FISCALIZAÇÃO ELETRONICA PARDAIS

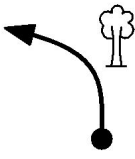
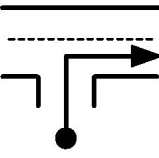








DISTÂNCIA Km <i>mi</i>	Referência	MÉDIA Km/h <i>mi/h</i>	TEMPO	OBSERVAÇÕES
3,89 2,41	 29		0:49:5x	ARROIO GRANDE
5,678 3,528 <i>AFER</i>	 30		0:51:15	KM 6
12,25 7,61	 31		0:56:1x	
12,922 8,029 <i>AFER</i>	 32		0:56:41	
13,68 8,50	 33		0:57:1x	
17,07 10,60	 34		0:59:4x	RIO GLÓRIA
17,725 11,014 <i>AFER</i>	 35		1:00:17	KM 18
21,745 13,512 <i>AFER</i>	 36	V 75 46.60	1:03:18	FIM ZONA CONTROLADA KM 22 INÍCIO DESLOCAMENTO
26,610 16,535	 37	V 50 31.07	1:07:1x	
26,90 16,71	 38		1:07:3x	POLICIA RODOVIARIA ESTADUAL





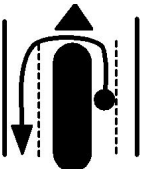

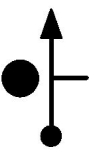



DISTÂNCIA Km mi	Referência	MÉDIA Km/h mi/h	TEMPO	OBSERVAÇÕES
27,54 17,11	 39		1:08:1x	PARA IBIRUBÁ
27,992 17,393 AFER	 40		1:08:51	SALTO DO YUCUMA
31,750 19,728 AFER	 41		1:13:22	KM 32
32,19 20,00	 42		1:13:5x	ROTA DAS TERRAS 15 DE NOVEMBRO
33,85 21,03	 43		1:15:5x	
36,41 22,62	 44		1:18:5x	PARA IBIRUBÁ
37,25 23,14	 45		1:19:5x	ABANDONAR A RODOVIA ENTRANDO NO RESTAURANTE RECANTO DO MEL
37,327 23,194 AFER	 46		1:20:03	FIM DESLOCAMENTO RESTAURANTE RECANTO DO MEL
37,327 23,194 AFER	 47	N 0:19:57	1:20:03	NEUTRALIZADO 20 MINUTOS RECANTO DO MEL
37,327 23,194 0,000	 48	D 0:20:00	1:40:00	INICIO DESLOCAMENTO POSTE COM TRAFÓ JUNTO À CAIXA DE LUZ ZERE SEU HODÔMETRO


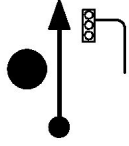

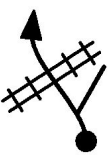

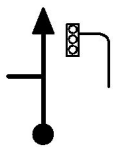
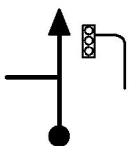
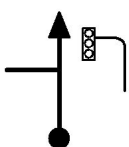

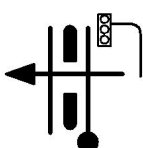
DISTÂNCIA Km <i>mi</i>	Referência	MÉDIA Km/h <i>mi/h</i>	TEMPO	OBSERVAÇÕES
0,04 0,02	 49			INGRESSANDO NA RODOVIA COM CUIDADO
0,24 0,14	 50			PARA SELBACH / COLORADO
1,97 1,22	 51			
3,33 2,06	 52			PARA COLORADO
13,221 8,215 <i>AFER</i>	 53			ROVEDA
14,51 9,01	 54			CIDADE DE COLORADO
14,77 9,17	 55			PARA NAO ME TOQUE CARAZINHO NA RUA DOM PEDRO II
16,09 9,99	 56			
17,093 10,621 <i>AFER</i>	 57			FIM DESLOCAMENTO COQUEIRO JUNTO AO PORTÃO DA FÁBRICA
17,093 10,621 0,000	 58	V 49 30.45	2:00:00	INICIO ZONA COTROLADA 11 COQUEIRO JUNTO AO PORTAO DA FÁBRICA ZERE SEU HODÔMETRO

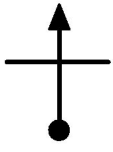
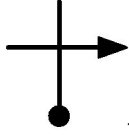
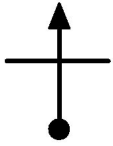
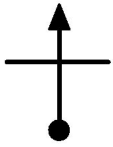
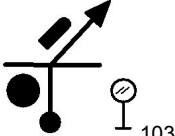
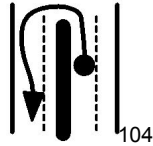
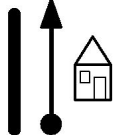
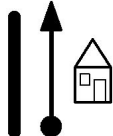


DISTÂNCIA Km <i>mi</i>	Referência	MÉDIA Km/h <i>mi/h</i>	TEMPO	OBSERVAÇÕES
1,713 1,064 <i>AFER</i>	 59		2:02:06	COQUEIRO BAIXO ISOLADO
2,35 1,46	 60		2:02:5x	NO ASFALTO
2,470 1,535 <i>AFER</i>	 61		2:03:02	POSTE COM TRANSFORMADOR NA ESQUERDA
4,21 2,61	 62		2:05:0x	PONTE ESTREITA CUIDADO!!
5,066 3,148 <i>AFER</i>	 63		2:06:13	ATENÇÃO CUIDADO / DEVAGAR
9,482 5,892 <i>AFER</i>	 64		2:11:37	CAIXA D'AGUA AZUL NA ESQUERDA
11,037 6,858 <i>AFER</i>	 65	V 35 21.75	2:13:31	FIM ZONA CONTROLADA VISTA ALEGRE INICIO DESLOCAMENTO
11,25 6,99	 66		2:13:5x	
11,40 7,08	 67		2:14:0x	
11,770 7,314 <i>AFER</i>	 68	V 50 31.07	2:14:47	

DISTÂNCIA Km <i>mi</i>	Referência	MÉDIA Km/h <i>mi/h</i>	TEMPO	OBSERVAÇÕES
16,395 10,187 <i>AFER</i>	 69		2:20:20	ARVORE NA CURVA
19,98 12,41	 70		2:24:3x	INGRESSANDO NA RODOVIA BR-285 COM MUITO CUIDADO!!!
20,052 12,460 <i>AFER</i>	 71	N 0:03:17	2:24:43	FIM DESLOCAMENTO
20,052 12,460 0,000	 72	V 79 49.09	2:28:00	INICIO ZONA CONTROLADA 12 ZERE SEU HODÔMETRO
1,094 0,680 <i>AFER</i>	 73		2:28:50	AREA DE PRESERVAÇÃO PERMANENTE
2,231 1,386 <i>AFER</i>	 74		2:29:42	KM 357
4,21 2,61	 75		2:31:1x	RIO COTOVELO
8,249 5,126 <i>AFER</i>	 76		2:34:16	KM 351
14,258 8,859 <i>AFER</i>	 77		2:38:50	KM 345
14,88 9,24	 78		2:39:1x	ARROIO COLORADO

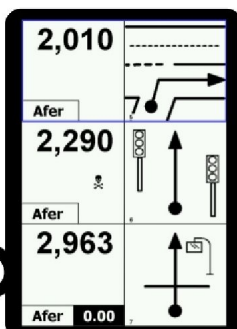
DISTÂNCIA Km mi	Referência	MÉDIA Km/h mi/h	TEMPO	OBSERVAÇÕES
17,617 10,947 AFER	 79	V 60 37.28	2:41:23	FIM ZONA CONTROLADA PASSAGEM LIVRE NAO PARE NA CABINE INICO DESLOCAMENTO
20,33 12,63	 80		2:44:0x	
21,00 13,04	 81		2:44:4x	
21,63 13,44	 82		2:45:2x	MANTENHA-SE NA FAIXA DA ESQUERDA
21,90 13,60	 83		2:45:3x	PARA CARAZINHO / RETORNO COM CUIDADO!!!
21,96 13,64	 84		2:45:4x	ENTRANDO EM CARAZINHO NA AV. FLORES DA CUNHA
22,07 13,71	 85		2:45:4x	SEGUINDO NA AV. FLORES DA CUNHA
22,21 13,80	 86		2:45:5x	(AV. FLORES DA CUNHA)
22,58 14,03	 87		2:46:2x	(AV. FLORES DA CUNHA)
23,112 14,361 AFER	 88		2:46:52	HONDA (AV. FLORES DA CUNHA)

DISTÂNCIA Km <i>mi</i>	Referência	MÉDIA Km/h <i>mi/h</i>	TEMPO	OBSERVAÇÕES
23,19 14,41	 89		2:46:5x	(AV. FLORES DA CUNHA)
23,45 14,57	 90		2:47:1x	(AV. FLORES DA CUNHA)
23,55 14,63	 91		2:47:1x	(AV. FLORES DA CUNHA)
23,84 14,81	 92		2:47:3x	(AV. FLORES DA CUNHA)
24,00 14,91	 93		2:47:4x	(AV. FLORES DA CUNHA)
24,15 15,00	 94		2:47:5x	(AV. FLORES DA CUNHA)
24,43 15,18	 95		2:48:1x	(AV. FLORES DA CUNHA)
24,75 15,37	 96		2:48:3x	MANTENHA-SE NA PISTA DA ESQUERDA (AV. FLORES DA CUNHA)
25,061 15,572 <i>AFER</i>	 97		2:48:49	(AV. FLORES DA CUNHA)
25,13 15,61	 98		2:48:5x	NA RUA 1º DE MAIO

DISTÂNCIA Km <i>mi</i>	Referência	MÉDIA Km/h <i>mi/h</i>	TEMPO	OBSERVAÇÕES
25,28 15,70	 99		2:49:0x	(RUA 1º DE MAIO)
25,43 15,80	 100		2:49:1x	NA RUA ERNESTO ALVES
25,53 15,86	 101		2:49:1x	(RUA ERNESTO ALVES)
25,67 15,95	 102		2:49:2x	(RUA ERNESTO ALVES)
25,81 16,03	 103		2:49:3x	PARE!!!! COM CUIDADO NA AV. PÁTRIA
25,96 16,13	 104		2:49:4x	FAÇA O RETORNO 180º NA AV. PÁTRIA
26,104 16,220 <i>AFER</i>	 105		2:49:52	FIM DESLOCAMENTO 307 BAR
26,104 16,220 <i>AFER</i>	 106	N 1:30:08	2:49:52	NEUTRALIZADO 307 BAR

Road Book Automático

A planilha que anda sozinha



NavTotem

Novo sistema de navegação
de baixíssimo custo
para periféricos

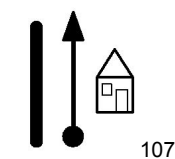
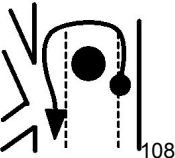

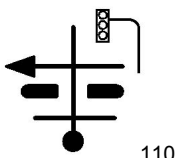

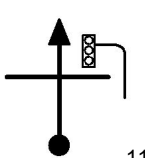


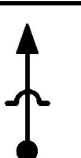

Android


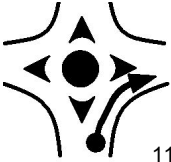

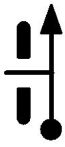

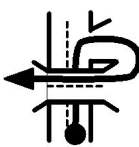











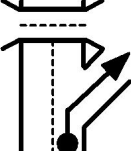




Organizador
Maurício Milano
51 99936977





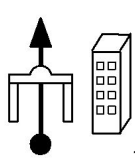
www.totemonline.com.br

Todas as categorias

DISTÂNCIA Km <i>mi</i>	Referência	MÉDIA Km/h <i>mi/h</i>	TEMPO	OBSERVAÇÕES
26,104		D 0:55:00	4:20:00	INICIO DESLOCAMENTO
16,220				307 BAR
0,000				ZERE SEU HODÔMETRO
0,03				FAZENDO RETORNO
0,01		180 GRAUS NA AV PÁTRIA		
0,36				
0,22				
0,48				NA AV. FLORES DA CUNHA
0,29				
0,632				(AV. FLORES DA CUNHA)
0,393				
<i>AFER</i>				
0,93				(AV. FLORES DA CUNHA)
0,57				
1,21				(AV. FLORES DA CUNHA)
0,75				
1,26				PARA BR-386
0,78		(AV. FLORES DA CUNHA)		
1,49				PARA BR-386
0,92		(AV. FLORES DA CUNHA)		
1,703				(AV. FLORES DA CUNHA)
1,058				
<i>AFER</i>				

DISTÂNCIA Km <i>mi</i>	Referência	MÉDIA Km/h <i>mi/h</i>	TEMPO	OBSERVAÇÕES
1,78 1,10	 117			(AV. FLORES DA CUNHA)
2,43 1,51	 118			PARA PASSO FUNDO INGRESSANDO NA BR-386 COM CUIDADO!!!
4,151 2,579 <i>AFER</i>	 119			KM 176
6,00 3,72	 120			PARA PORTO ALEGRE
6,39 3,97	 121			PARA PORTO ALEGRE
6,72 4,17	 122			PARA PASSO FUNDO ERECHIM
7,654 4,756 <i>AFER</i>	 123			KM 331
11,70 7,27	 124			
12,38 7,69	 125			POLICIA RODOVIARIA FEDERAL PEDAGIO DESATIVADO PASSAGEM LIVRE
13,637 8,474 <i>AFER</i>	 126			KM 325

DISTÂNCIA Km <i>mi</i>	Referência	MÉDIA Km/h <i>mi/h</i>	TEMPO	OBSERVAÇÕES
14,90 9,25	 127			RIO DA VARZEA
17,626 10,952 <i>AFER</i>	 128			KM 321
27,645 17,178 <i>AFER</i>	 129			KM 311
27,87 17,31	 130			
35,674 22,167 <i>AFER</i>	 131			KM 303
36,00 22,36	 132			PASSO FUNDO PORTO ALEGRE MARAU
36,33 22,57	 133			INGRESSANDO NA RS-324 COM CUIDADO
36,72 22,81	 134			
40,319 25,053 <i>AFER</i>	 135			KM 120
41,16 25,57	 136			

DISTÂNCIA Km <i>mi</i>	Referência	MÉDIA Km/h <i>mi/h</i>	TEMPO	OBSERVAÇÕES
42,01 26,10	 137			
42,49 26,40	 138			PARA PASSO FUNDO CENTRO
43,03 26,73	 139			FISCALIZACAO ELETRONICA - 50 KM/H -
43,59 27,08	 140			RUA LAVA PES
43,681 27,142 <i>AFER</i>	 141	N 0:00:00	5:15:00	FINAL DE PROVA PRIX HOTEL



Planilha gerada pelo programa TotemPlanilha desenvolvido pela Totem.

Esta é uma das formas que a Totem participa da evolução do Off Road.

www.totemonline.com.br

