


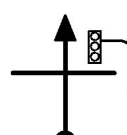
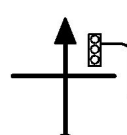
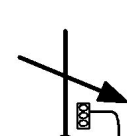
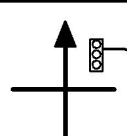
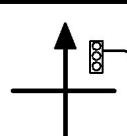
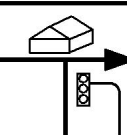
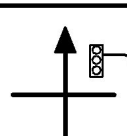

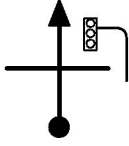



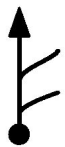

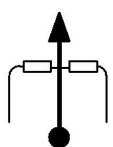











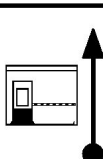


DISTÂNCIA Km mi	Referência	MÉDIA Km/h mi/h	TEMPO	OBSERVAÇÕES
				
				
0,000		V	0:00:00	Início de Prova
0,000		40		INÍCIO DESLOCAMENTO
0,000		24.85		"SHOPPING TOTAL"
				ZERE SEU HODÔMETRO
0,09 0,05			0:00:0x	
0,19 0,11			0:00:1x	
0,29 0,18			0:00:2x	SEGUINDO NA RUA GARIBALDI
0,45 0,28			0:00:4x	SEGUINDO PARA RODOVIÁRIA
0,62 0,38			0:00:5x	SEGUINDO PARA RODOVIÁRIA
0,81 0,50			0:01:1x	RODOVIÁRIA
0,89 0,55			0:01:2x	


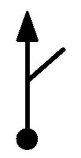
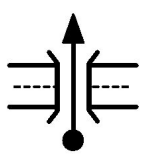

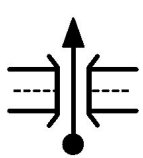

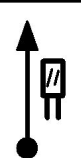





DISTÂNCIA Km <i>mi</i>	Referência	MÉDIA Km/h <i>mi/h</i>	TEMPO	OBSERVAÇÕES
0,95 0,59	 9		0:01:2x	
1,00 0,62	 10		0:01:3x	
1,14 0,70	 11		0:01:4x	INGRESSANDO NA AV. CASTELO BRANCO
1,934 1,202 <i>AFER</i>	 12	V 80 49.71	0:02:54	KM 0,5
2,30 1,42	 13		0:03:1x	FISCALIZAÇÃO ELETRÔNICA 80 KM/H
3,79 2,35	 14		0:04:1x	SEGUINDO PARA CANOAS / LITORAL
4,878 3,031 <i>AFER</i>	 15		0:05:07	KM 96
6,275 3,899 <i>AFER</i>	 16		0:06:09	
6,790 4,219 <i>AFER</i>	 17		0:06:33	KM 94
8,64 5,36	 18		0:07:5x	





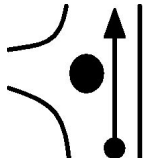




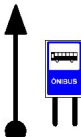


DISTÂNCIA Km <i>mi</i>	Referência	MÉDIA Km/h <i>mi/h</i>	TEMPO	OBSERVAÇÕES
9,10 5,65	 19		0:08:1x	SEGUINDO PARA TORRES FLORIANÓPOLIS / CURITIBA
9,80 6,08	 20		0:08:4x	
10,867 6,752 <i>AFER</i>	 21		0:09:36	KM 90
14,55 9,04	 22		0:12:2x	
14,96 9,29	 23		0:12:4x	
16,60 10,31	 24		0:13:5x	RIO GRAVATAI
18,874 11,728 <i>AFER</i>	 25		0:15:36	KM 82
19,75 12,27	 26		0:16:1x	
22,869 14,210 <i>AFER</i>	 27		0:18:36	KM 78
23,48 14,59	 28		0:19:0x	PEDÁGIO R\$ 4,00













DISTÂNCIA Km <i>mi</i>	Referência	MÉDIA Km/h <i>mi/h</i>	TEMPO	OBSERVAÇÕES
24,885 15,463 <i>AFER</i>	 29		0:20:07	KM 76
25,91 16,10	 30		0:20:5x	SEGUINDO PARA OSÓRIO/LITORAL
26,16 16,25	 31		0:21:0x	
28,10 17,46	 32		0:22:3x	ARROIO DEMETRIO
28,93 17,97	 33		0:23:0x	
32,98 20,49	 34		0:26:1x	
38,915 24,181 <i>AFER</i>	 35		0:30:38	KM 62
42,27 26,26	 36		0:33:0x	ARROIO PINTO
46,914 29,151 <i>AFER</i>	 37	V 50 31.07	0:36:38	KM 54
47,98 29,81	 38		0:37:5x	SEGUINDO PARA GLORINHA

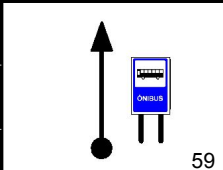


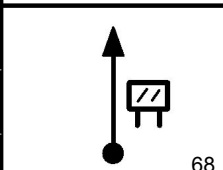


DISTÂNCIA Km <i>mi</i>	Referência	MÉDIA Km/h <i>mi/h</i>	TEMPO	OBSERVAÇÕES
48,40 30,07	 39		0:38:2x	SEGUINDO PARA GLORINHA COM CUIDADO!!! PARE!!!
50,147 31,160 <i>AFER</i>	 40		0:40:31	KM 02
52,15 32,40	 41		0:42:5x	SEGUINDO PARA GLORINHA
52,441 32,585 <i>AFER</i>	 42		0:43:16	
52,90 32,87	 43		0:43:4x	SEGUINDO PARA SANTO ANTONIO
53,119 33,007 <i>AFER</i>	 44		0:44:05	FISCALIZAÇÃO ELETRÔNICA 50 KM/H
53,491 33,238 <i>AFER</i>	 45	N 0:05:28	0:44:32	FIM DESLOCAMENTO PLACA SUVINIL FERRAGEM CADORE
53,491 33,238 0,000	 46	V 76 47.22	0:50:00	INÍCIO ZONA CONTROLADA 01 PLACA SUVINIL FERRAGEM CADORE ZERE SEU HODÔMETRO
1,410 0,876 <i>AFER</i>	 47		0:51:06	KM 26
2,539 1,578 <i>AFER</i>	 48		0:52:00	PARADA 134

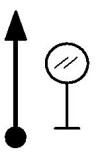





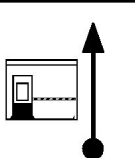





DISTÂNCIA Km <i>mi</i>	Referência	MÉDIA Km/h <i>mi/h</i>	TEMPO	OBSERVAÇÕES
4,59 2,85	 49		0:53:3x	ARROIO PASSO GRANDE
5,763 3,581 <i>AFER</i>	 50		0:54:33	PARADA 136
7,458 4,634 <i>AFER</i>	 51		0:55:53	PARADA 138
10,832 6,731 <i>AFER</i>	 52		0:58:33	PARADA 144
10,96 6,81	 53		0:58:3x	
12,098 7,517 <i>AFER</i>	 54		0:59:33	
18,124 11,262 <i>AFER</i>	 55		1:04:18	PARADA 158 A
19,049 11,836 <i>AFER</i>	 56		1:05:02	MADEIREIRA PALMEIRA
19,759 12,278 <i>AFER</i>	 57		1:05:36	ESCOLA
20,38 12,66	 58		1:06:0x	


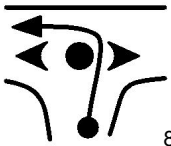
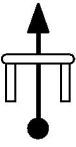





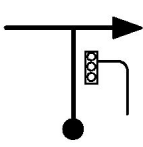



DISTÂNCIA Km <i>mi</i>	Referência	MÉDIA Km/h <i>mi/h</i>	TEMPO	OBSERVAÇÕES
23,300 14,478 <i>AFER</i>			1:08:23	PARADA 172
24,889 15,465 <i>AFER</i>			1:09:39	FIM ZONA CONTROLADA PARADA 175 INÍCIO DESLOCAMENTO
25,48 15,83			1:10:0x	INGRESSANDO NO PARADOURO DA COLONIA
25,543 15,872 <i>AFER</i>		N 0:20:00	1:10:10	FIM DESLOCAMENTO DACOLÔNIA NEUTRALIZADO 20 MINUTOS
25,543 15,872 0,000		V 30 18.64	1:30:10	REINÍCIO DESLOCAMENTO DACOLÔNIA ZERE SEU HODÔMETRO
0,17 0,10			1:30:3x	ATRAVESSANDO A RODOVIA COM MUITO CUIDADO!!!
0,32 0,19			1:30:4x	SEGUINDO PARA TAQUARA
0,624 0,388 <i>AFER</i>		N 0:01:35	1:31:25	FIM DO DESLOCAMENTO KM 06
0,624 0,388 0,000		V 78 48.47	1:33:00	INÍCIO ZONA CONTROLADA 02 KM 06 ZERE SEU HODÔMETRO
1,828 1,136 <i>AFER</i>			1:34:24	ATENÇÃO TACHÕES NO EIXO A 150M.


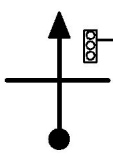
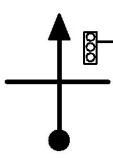
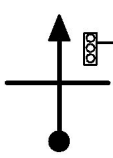
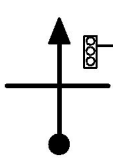
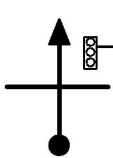

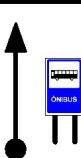




DISTÂNCIA Km <i>mi</i>	Referência	MÉDIA Km/h <i>mi/h</i>	TEMPO	OBSERVAÇÕES
2,529 1,571 <i>AFER</i>	 69		1:34:56	80 KM/H
6,033 3,749 <i>AFER</i>	 70		1:37:38	KM 12
7,93 4,92	 71		1:39:0x	RIO DOS SINOS
8,10 5,03	 72		1:39:1x	
12,113 7,527 <i>AFER</i>	 73		1:42:19	ROLANTINHO MORRO DA FIGUEIRA
14,042 8,725 <i>AFER</i>	 74	V 60 37.28	1:43:48	FIM ZONA CONTROLADA KM 20 INÍCIO DESLOCAMENTO
14,20 8,82	 75		1:43:5x	PEDÁGIO R\$ 6,70
15,612 9,701 <i>AFER</i>	 76		1:45:22	EMERGÊNCIA 0800...
21,588 13,414 <i>AFER</i>	 77		1:51:20	RS-239 A 5 KM
24,137 14,998 <i>AFER</i>	 78		1:53:53	KM 30

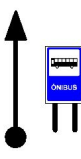
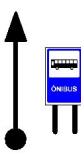



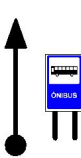






DISTÂNCIA Km <i>mi</i>	Referência	MÉDIA Km/h <i>mi/h</i>	TEMPO	OBSERVAÇÕES
26,02 16,16	 79		1:55:4x	RIO ROLANTE
26,64 16,55	 80		1:56:2x	SEGUINDO PARA TAQUARA
27,018 16,788 AFER	 81		1:56:46	ATENÇÃO!!! TRECHO EM OBRAS CAMINHÕES NA PISTA
27,660 17,187 AFER	 82		1:57:25	TAQUARA A 11 KM
27,99 17,39	 83		1:57:4x	
30,116 18,713 AFER	 84		1:59:52	KM 61
31,42 19,52	 85		2:01:1x	
38,208 23,741 AFER	 86		2:07:58	
39,107 24,300 AFER	 87		2:08:52	SEGUINDO PARA PAROBÉ SÃO FRANCISCO DE PAULA
39,359 24,457 AFER	 88		2:09:07	



DISTÂNCIA Km <i>mi</i>	Referência	MÉDIA Km/h <i>mi/h</i>	TEMPO	OBSERVAÇÕES
39,59 24,60	 89		2:09:2x	
39,85 24,76	 90		2:09:3x	
40,53 25,18	 91		2:10:1x	
40,69 25,28	 92		2:10:2x	
40,86 25,39	 93		2:10:3x	
41,10 25,54	 94		2:10:5x	
41,74 25,94	 95		2:11:2x	
42,545 26,436 <i>AFER</i>	 96		2:12:18	PARADA 151
43,97 27,32	 97		2:13:4x	POLICIA RODOVIARIA ESTADUAL
48,840 30,348 <i>AFER</i>	 98		2:18:35	KM 58










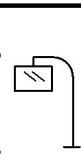


DISTÂNCIA Km <i>mi</i>	Referência	MÉDIA Km/h <i>mi/h</i>	TEMPO	OBSERVAÇÕES	
49,685	 99	N	2:19:26	FIM DESLOCAMENTO PARADA 161	
30,873					0:00:34
<i>AFER</i>					
49,685	 100	V	2:20:00	INÍCIO ZONA CONTROLADA 03	
30,873				64	PARADA 161
0,000				39.77	ZERE SEU HODÔMETRO
1,157	 101		2:21:05	KM 60	
0,719					
<i>AFER</i>					
2,298	 102		2:22:09	RODOVIA ESTADUAL	
1,428					
<i>AFER</i>					
5,157	 103		2:24:50	KM 64	
3,204					
<i>AFER</i>					
7,874	 104		2:27:23	PARADA 170	
4,893					
<i>AFER</i>					
8,705	 105		2:28:10	ROTA CAMPOS DE CIMA DA SERRA SÃO FRANCISCO À 20 KM	
5,409					
<i>AFER</i>					
13,012	 106		2:32:12	ESCOLA	
8,085					
<i>AFER</i>					
18,199	 107		2:37:04	SAO FRANCISCO DE PAULA	
11,308					
<i>AFER</i>					
22,897	 108	V	2:41:28	ATENÇÃO! GELO NA PISTA	
14,228					58
<i>AFER</i>					36.04

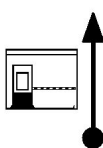











DISTÂNCIA Km <i>mi</i>	Referência	MÉDIA Km/h <i>mi/h</i>	TEMPO	OBSERVAÇÕES
25,102 15,598 <i>AFER</i>	 109		2:43:45	KM 84
27,083 16,829 <i>AFER</i>	 110		2:45:48	FIM ZONA CONTROLADA UERGS ACESSO 1 KM INÍCIO DESLOCAMENTO
28,30 17,58	 111		2:47:0x	
28,506 17,713 <i>AFER</i>	 112	N 0:10:00	2:47:16	FIM DELOCAMENTO CENTRO DE INFORMAÇÕES TURISTICAS NEUTRO 10 MINUTOS
 Colosso Evo com indicação de caminho  www.totemonline.com.br ACOMPANHAMOS A EVOLUÇÃO DO OFF ROAD				
28,506 17,713 0,000	 113	V 50 31.07	2:57:16	REINÍCIO DESLOCAMENTO CENTRO DE INFORMAÇÕES TURISTICAS ZERE SEU HODÔMETRO
0,08 0,05	 114		2:57:2x	
0,20 0,12	 115		2:57:3x	INGRESSANDO NA RODOVIA COM CUIDADO
0,698 0,434 <i>AFER</i>	 116		2:58:07	KM 88
1,82 1,13	 117		2:59:2x	SEGUINDO PARA CANELA / GRAMADO



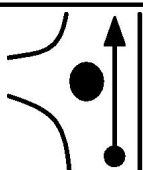

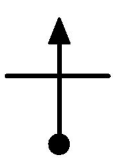



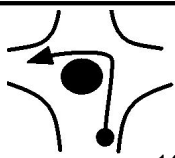



DISTÂNCIA Km <i>mi</i>	Referência	MÉDIA Km/h <i>mi/h</i>	TEMPO	OBSERVAÇÕES
1,980 1,230 <i>AFER</i>	 118		2:59:39	CANELA 34 KM
2,090 1,299 <i>AFER</i>	 119	N 0:01:13	2:59:47	FIM DESLOCAMENTO EVITE INCÊNDIOS NÃO JOGUE FORA CIGARROS ACESOS
2,090 1,299 0,000	 120	V 73 45.36	3:01:00	INÍCIO ZONA CONTROLADA 04 EVITE INCÊNDIO NÃO JOGUE FORA CIGARRO ACESOS ZERE SEU HODÔMETRO
1,110 0,690 <i>AFER</i>	 121		3:01:54	NÃO JOGUE LIXO NA RODOVIA
3,181 1,977 <i>AFER</i>	 122		3:03:37	KM 71
7,173 4,457 <i>AFER</i>	 123		3:06:53	KM 67
11,848 7,362 <i>AFER</i>	 124		3:10:44	TOTEM S.O.S.
14,772 9,179 <i>AFER</i>	 125		3:13:08	BARRAGEM DO SALTO A 1 KM
16,08 9,99	 126		3:14:1x	
19,779 12,290 <i>AFER</i>	 127	V 60 37.28	3:17:15	FIM ZONA CONTROLADA PEDÁGIO A 1500 M INÍCIO DESLOCAMENTO

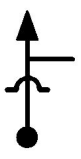

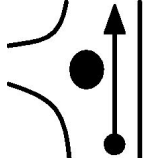
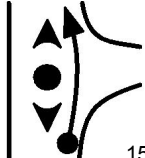








DISTÂNCIA Km <i>mi</i>	Referência	MÉDIA Km/h <i>mi/h</i>	TEMPO	OBSERVAÇÕES
21,176 13,158 <i>AFER</i>	 128		3:18:39	PEDÁGIO R\$ 7,50
23,183 14,405 <i>AFER</i>	 129		3:20:39	KM 51
25,32 15,73	 130		3:22:4x	SEGUINDO PARA CENTRO
27,187 16,893 <i>AFER</i>	 131		3:24:40	KM 47
28,38 17,63	 132		3:25:5x	SEGUINDO PARA CANELA
29,203 18,146 <i>AFER</i>	 133	V 40 24.85	3:26:41	KM 45
29,38 18,25	 134		3:26:5x	
29,49 18,32	 135		3:27:0x	
29,96 18,61	 136		3:27:4x	
30,35 18,85	 137		3:28:2x	SEGUINDO PARA CENTRO



DISTÂNCIA Km <i>mi</i>	Referência	MÉDIA Km/h <i>mi/h</i>	TEMPO	OBSERVAÇÕES
30,41 18,89	 138		3:28:2x	
30,58 19,00	 139		3:28:4x	
30,75 19,10	 140		3:28:5x	
31,03 19,28	 141		3:29:2x	
31,10 19,32	 142		3:29:3x	SEGUINDO PARA CENTRO
31,19 19,38	 143		3:29:3x	
31,32 19,46	 144		3:29:5x	
31,43 19,53	 145		3:30:0x	
31,49 19,56	 146		3:30:0x	SEGUINDO NA AV. JÚLIO DE CASTILHO
31,81 19,76	 147		3:30:3x	


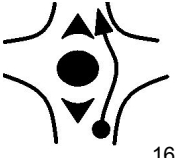






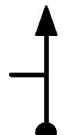



DISTÂNCIA Km <i>mi</i>	Referência	MÉDIA Km/h <i>mi/h</i>	TEMPO	OBSERVAÇÕES
31,95 19,85	 148		3:30:4x	
32,03 19,90	 149		3:30:5x	SEGUINDO PARA GRAMADO
32,15 19,97	 150		3:31:0x	
32,28 20,05	 151		3:31:1x	
32,32 20,08	 152		3:31:2x	
32,50 20,19	 153		3:31:3x	
32,67 20,30	 154		3:31:5x	
32,748 20,349 <i>AFER</i>	 155		3:32:00	
33,165 20,608 <i>AFER</i>	 156		3:32:37	KM 41 MANTENHA-SE NA FAIXA DA ESQUERDA
33,28 20,67	 157		3:32:4x	













DISTÂNCIA Km <i>mi</i>	Referência	MÉDIA Km/h <i>mi/h</i>	TEMPO	OBSERVAÇÕES
33,60 20,87	 158		3:33:1x	SEGUINDO PARA AERODROMO NA RUA JOSÉ LUIZ CORREA PINTO
33,981 21,115 <i>AFER</i>	 159	N 1:32:09	3:33:51	FIM DESLOCAMENTO RESTAURANTE LÁ EM CASA NEUTRALIZADO PARA ALMOÇO 90 MINUTOS
 Colosso Evo com indicação de caminho ACOMPANHAMOS A EVOLUÇÃO DO OFF ROAD  ATENÇÃO!!! FAZER RETORNO 180 GRAUS PARA REINÍCIO DO DESLOCAMENTO				
33,981 21,115 0,000	 160	V 40 24.85	5:06:00	REINÍCIO DESLOCAMENTO VELHA LAJE VINHOS
0,32 0,19	 161		5:06:2x	SEGUINDO PARA CENTRO DE CANELA
0,46 0,28	 162		5:06:4x	MANTENHA-SE NA FAIXA DA ESQUERDA
0,63 0,39	 163		5:06:5x	SEGUINDO PARA CENTRO
0,67 0,41	 164		5:06:5x	SEGUINDO PARA PARQUE CARACOL
1,24 0,77	 165		5:07:5x	SEGUINDO PARA GRAMADO

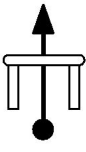

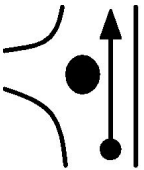









DISTÂNCIA Km <i>mi</i>	Referência	MÉDIA Km/h <i>mi/h</i>	TEMPO	OBSERVAÇÕES
1,650 1,025 <i>AFER</i>	 166		5:08:28	
2,04 1,26	 167		5:09:0x	
2,60 1,61	 168		5:09:5x	
3,30 2,05	 169		5:10:5x	
3,85 2,39	 170		5:11:4x	FISCALIZAÇÃO ELETRÔNICA 50 KM/H
4,56 2,83	 171		5:12:5x	SEGUINDO PARA GRAMADO / CENTRO
5,097 3,167 <i>AFER</i>	 172		5:13:38	KM 37
5,42 3,37	 173		5:14:0x	FISCALIZAÇÃO ELETRÔNICA 50 KM/H
5,90 3,66	 174		5:14:5x	
6,96 4,32	 175		5:16:2x	SEGUINDO PARA NOVA PETRÓPOLIS, PELA PELA AV. DAS HOTÊNCIAS




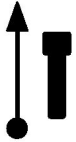


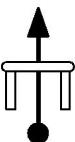

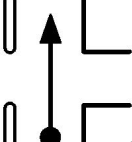
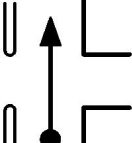


DISTÂNCIA Km <i>mi</i>	Referência	MÉDIA Km/h <i>mi/h</i>	TEMPO	OBSERVAÇÕES
7,00 4,35	 176		5:16:2x	
7,09 4,40	 177		5:16:3x	POSSIBILIDADE DE ABASTECIMENTO
7,26 4,51	 178		5:16:5x	
7,40 4,59	 179		5:17:0x	
7,53 4,67	 180		5:17:1x	
7,59 4,71	 181		5:17:2x	SEGUINDO NA AV. DAS HORTENCIAS
8,21 5,10	 182		5:18:1x	
8,57 5,32	 183		5:18:5x	
8,87 5,51	 184		5:19:1x	
9,12 5,66	 185		5:19:4x	POLICIA RODOVIARIA ESTADUAL






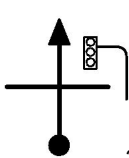

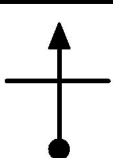








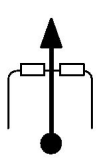
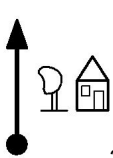




DISTÂNCIA Km <i>mi</i>	Referência	MÉDIA Km/h <i>mi/h</i>	TEMPO	OBSERVAÇÕES
9,21 5,72	 186		5:19:4x	
9,544 5,930 <i>AFER</i>	 187		5:20:19	VINÍCOLA A 3,9 KM
9,89 6,14	 188		5:20:4x	SEGUINDO PARA NOVA PETRÓPOLIS
11,047 6,864 <i>AFER</i>	 189		5:22:34	KM 31
15,25 9,47	 190		5:28:5x	PEDÁGIO R\$ 7,50
16,506 10,256 <i>AFER</i>	 191	N 0:00:15	5:30:45	FIM DESLOCAMENTO VELHO RÚSTICO MÓVEIS DE DEMOLIÇÃO
16,506 10,256 0,000	 192	V 71 44.12	5:31:00	INÍCIO ZONA CONTROLADA 05 VELHO RUSTICO MÓVEIS DE DEMOLIÇÃO ZERE SEU HODÔMETRO
1,441 0,895 <i>AFER</i>	 193		5:32:13	LINHA AVILA
2,394 1,488 <i>AFER</i>	 194		5:33:02	GRECY MR. KNY
4,567 2,838 <i>AFER</i>	 195		5:34:52	KM 21






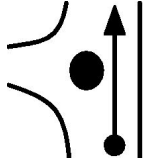
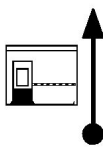





DISTÂNCIA Km <i>mi</i>	Referência	MÉDIA Km/h <i>mi/h</i>	TEMPO	OBSERVAÇÕES
7,661 4,760 <i>AFER</i>	 196		5:37:29	
11,514 7,154 <i>AFER</i>	 197		5:40:44	LINHA BRASIL
11,904 7,397 <i>AFER</i>	 198		5:41:04	PARDAL 80 KM/H
12,683 7,881 <i>AFER</i>	 199		5:41:43	PARDAL 80 KM/H
16,605 10,318 <i>AFER</i>	 200	V 40 24.85	5:45:02	FIM ZONA CONTROLADA KM 9 INÍCIO DESLOCAMENTO
17,00 10,56	 201		5:45:3x	FISCALIZAÇÃO ELETRÔNICA 50 KM/H
19,988 12,420 <i>AFER</i>	 202		5:50:07	NOVA PETRÓPOLIS
21,540 13,384 <i>AFER</i>	 203		5:52:26	FISCALIZAÇÃO ELETRÔNICA - 50KM /H -
22,08 13,72	 204		5:53:1x	
22,63 14,06	 205		5:54:0x	











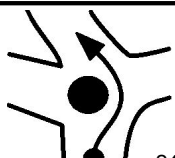

DISTÂNCIA Km <i>mi</i>	Referência	MÉDIA Km/h <i>mi/h</i>	TEMPO	OBSERVAÇÕES
23,05 14,32	 206		5:54:4x	
23,509 14,608 <i>AFER</i>	 207		5:55:23	SEGUINDO NA AV. 15 DE NOVEMBRO
23,74 14,75	 208		5:55:4x	
23,97 14,89	 209		5:56:0x	
24,18 15,02	 210		5:56:2x	
24,35 15,13	 211		5:56:3x	
24,47 15,20	 212		5:56:4x	
24,62 15,29	 213		5:57:0x	
24,650 15,317 <i>AFER</i>	 214		5:57:06	
24,79 15,40	 215		5:57:1x	

DISTÂNCIA Km <i>mi</i>	Referência	MÉDIA Km/h <i>mi/h</i>	TEMPO	OBSERVAÇÕES
25,13 15,61	 216		5:57:4x	
25,39 15,77	 217		5:58:1x	
25,45 15,81	 218		5:58:1x	SEGUINDO PARA CAXIAS DO SUL
25,58 15,89	 219		5:58:2x	INGRESSANDO NA BR-116 COM CUIDADO
25,843 16,058 <i>AFER</i>	 220		5:58:54	BR-116
26,251 16,312 <i>AFER</i>	 221	N 0:01:30	5:59:30	FIM DESLOCAMENTO TELEFONE PÚBLICO (ORELHÃO) EM FRENTE CASA AMARELA
26,251 16,312 0,000	 222	V 58 36.04	6:01:00	INÍCIO ZONA CONTROLADA 06 TELEFONE PÚBLICO (ORELHÃO) EM FRENTE CASA AMARELA ZERE SEU HODÔMETRO
0,04 0,02	 223		6:01:0x	EMERGÊNCIA 191
1,163 0,723 <i>AFER</i>	 224		6:02:12	60 KM/H FISCALIZAÇÃO ELETRÔNICA
2,135 1,327 <i>AFER</i>	 225		6:03:13	KM 181

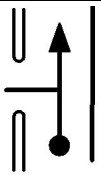
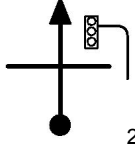
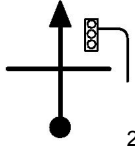
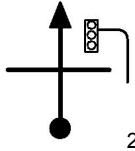
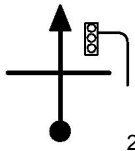
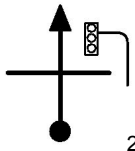
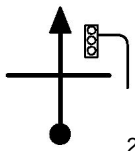
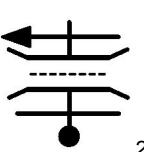
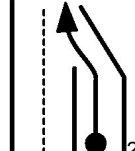



DISTÂNCIA Km <i>mi</i>	Referência	MÉDIA Km/h <i>mi/h</i>	TEMPO	OBSERVAÇÕES
6,125 3,806 <i>AFER</i>	 226		6:07:20	KM 177
8,75 5,43	 227		6:10:0x	RIO CAÍ
10,119 6,288 <i>AFER</i>	 228	V 40 24.85	6:11:28	FIM ZONA CONTROLADA KM 173 INÍCIO DESLOCAMENTO
11,10 6,89	 229		6:12:5x	SEGUINDO PARA CAXIAS DO SUL
11,24 6,98	 230		6:13:0x	PEDÁGIO R\$ 6,70
14,114 8,770 <i>AFER</i>	 231	V 60 37.28	6:17:28	KM 169
16,04 9,96	 232		6:19:2x	
20,118 12,501 <i>AFER</i>	 233		6:23:28	KM 163
21,802 13,547 <i>AFER</i>	 234		6:25:09	EMERGÊNCIA 191
22,90 14,22	 235		6:26:1x	


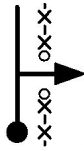



DISTÂNCIA Km <i>mi</i>	Referência	MÉDIA Km/h <i>mi/h</i>	TEMPO	OBSERVAÇÕES
23,25 14,44	 236		6:26:3x	
23,70 14,72	 237		6:27:0x	
23,98 14,90	 238		6:27:1x	
24,23 15,05	 239		6:27:3x	
25,95 16,12	 240		6:29:1x	
26,103 16,220 <i>AFER</i>	 241		6:29:27	KM 157
27,38 17,01	 242		6:30:4x	SEGUINDO PARA CAXIAS DO SUL
28,110 17,467	 243	V 40 24.85	6:31:2x	KM 155
29,35 18,23	 244		6:33:1x	SEGUINDO PARA CAXIAS DO SUL CENTRO / AEROPORTO, PELA AV. SÃO LEOPOLDO
29,84 18,54	 245		6:34:0x	SEGUINDO PARA AEROPORTO COM CUIDADO!!!



DISTÂNCIA Km <i>mi</i>	Referência	MÉDIA Km/h <i>mi/h</i>	TEMPO	OBSERVAÇÕES
30,17 18,74	 246		6:34:3x	
31,23 19,41	 247		6:36:0x	SEGUINDO PARA RS-122
31,32 19,46	 248		6:36:1x	
31,93 19,84	 249		6:37:1x	
32,00 19,88	 250		6:37:1x	
32,48 20,18	 251		6:38:0x	SEGUINDO PARA RS-122
32,55 20,22	 252		6:38:0x	SEGUINDO PARA RS-122
33,03 20,52	 253		6:38:5x	SEGUINDO PARA FARROUPILHA
33,50 20,81	 254		6:39:3x	INGRESSANDO NA RS-122 MANTENHA-SE NA FAIXA DA ESQUERDA
33,93 21,08	 255		6:40:1x	PARA HOTEL INTERCITY



DISTÂNCIA Km <i>mi</i>	Referência	MÉDIA Km/h <i>mi/h</i>	TEMPO	OBSERVAÇÕES
34,25 21,28	 256		6:40:4x	
34,26 21,28	 257		6:40:4x	INGRESSANDO NO HOTEL INTERCITY
34,283 21,302 <i>AFER</i>	 258	N 0:00:00	6:40:43	FIM DESLOCAMENTO FIM DO 1º DIA



Planilha gerada pelo programa TotemPlanilha desenvolvido pela Totem.

Esta é uma das formas que a Totem participa da evolução do Off Road.

www.totemonline.com.br

