
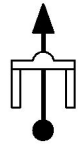
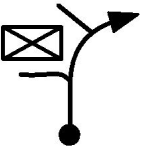
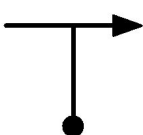
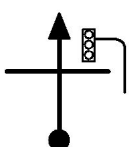
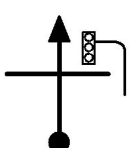


DISTÂNCIA Km mi	Referência	MÉDIA Km/h mi/h	TEMPO	OBSERVAÇÕES
				
				<b>Início de Prova</b>
<p>- <u>LARGADA</u> - BRITISH CLUB FURRIEL LUIZ ANTÔNIO VARGAS, 400 - BELA VISTA</p>				
0,000	 1	<b>D</b>	0:00:00	<b>INÍCIO DESLOCAMENTO</b>
0,000		1:00:00		BRITISH CLUB
0,000				<b>ZERE SEU HODÔMETRO</b>
0,02 0,01	 2			NA RUA FURRIEL LUIZ ANTÔNIO VARGAS
0,10 0,06	 3			SEGUINDO NA ALAMEDA RAIMUNDO CORREA
0,16 0,09	 4			SEGUINDO NA ALAMEDA COELHO NETO, DEIXANDO REVENDA CAO A NA DIREITA
0,35 0,21	 5			INGRESSANDO NA AVENIDA CARLOS GOMES
0,49 0,30	 6			
0,61 0,37	 7			

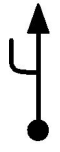
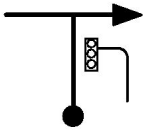




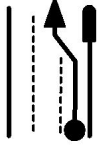

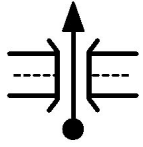
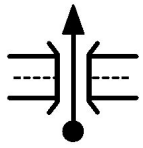





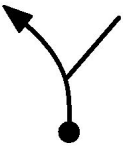
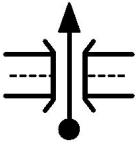




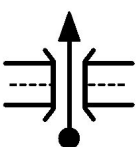


DISTÂNCIA Km <i>mi</i>	Referência	MÉDIA Km/h <i>mi/h</i>	TEMPO	OBSERVAÇÕES
0,68 0,42	 8			
1,10 0,68	 9			SEGUINDO PARA AEROPORTO / CANOAS/ LITORAL
1,68 1,04	 10			
1,813 1,127 <i>AFER</i>	 11			
2,23 1,38	 12			
2,59 1,60	 13			
2,77 1,72	 14			
3,38 2,10	 15			
3,48 2,16	 16			
3,63 2,25	 17			




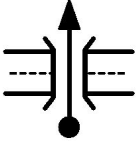


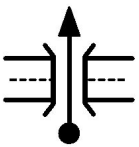
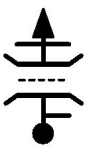
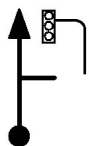





DISTÂNCIA Km <i>mi</i>	Referência	MÉDIA Km/h <i>mi/h</i>	TEMPO	OBSERVAÇÕES
4,02 2,49	 18			
4,26 2,64	 19			SEGUINDO PARA AEROPORTO / CANOAS / SERRA
5,07 3,15	 20			PARA CANOAS/ LITORAL GRAVATAÍ
6,177 3,838 <i>AFER</i>	 21			PARQUE ZOOLOGICO A 20 KM
6,96 4,32	 22			PARA CANOAS
7,59 4,71	 23			RIO GRAVATAÍ
8,00 4,97	 24			MANTENHA-SE NA PISTA DA ESQUERDA, SEGUINDO NA RODOVIA BR-116
11,831 7,351 <i>AFER</i>	 25			
12,06 7,49	 26			VIADUTO METROVEL
14,48 8,99	 27			VIADUTO BOQUEIRÃO

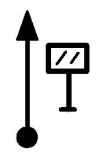


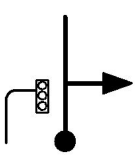





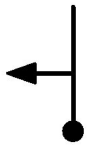












DISTÂNCIA Km <i>mi</i>	Referência	MÉDIA Km/h <i>mi/h</i>	TEMPO	OBSERVAÇÕES
15,093 9,378 <i>AFER</i>	 28			
18,25 11,34	 29			
18,42 11,44	 30			
19,00 11,80	 31			
20,089 12,483 <i>AFER</i>	 32			KM 258
24,66 15,32	 33			SAPUCAIA DO SUL
25,966 16,134 <i>AFER</i>	 34			KM 252
29,71 18,46	 35			VIADUTO SÃO LEOPOLDO
31,43 19,53	 36			RIO DOS SINOS
32,400 20,132 <i>AFER</i>	 37			



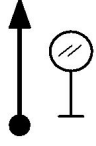
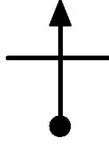








DISTÂNCIA Km <i>mi</i>	Referência	MÉDIA Km/h <i>mi/h</i>	TEMPO	OBSERVAÇÕES
33,98 21,11	 38			POLÍCIA RODOVIÁRIA FEDERAL
34,45 21,40	 39			VIADUTO SHARLAU
38,931 24,191 <i>AFER</i>	 40			KM 239
40,96 25,45	 41			PARA ROTA ROMÂNTICA / GRMADO / CANELA
41,21 25,60	 42			
42,76 26,57	 43			PARA NOVA PETRÓPOLIS
43,68 27,14	 44			
47,06 29,24	 45			PARA IVOTI
47,14 29,29	 46			IVOTI
47,36 29,42	 47			












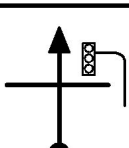
DISTÂNCIA Km mi	Referência	MÉDIA Km/h mi/h	TEMPO	OBSERVAÇÕES
48,060 29,863 AFER	 48			BEM VINDO A IVOTI
48,85 30,35	 49			
49,471 30,740 AFER	 50			
49,56 30,79	 51			SEGUINDO NA RUA CASTRO ALVES
50,321 31,268 AFER	 52			
50,95 31,65	 53			
51,36 31,91	 54			
51,81 32,19	 55			PARA GRAMADO / NOVA PETRÓPOLIS
52,29 32,49	 56			
52,57 32,66	 57			PARA PRESIDENTE LUCENA / PICADA CAFÉ / N. PETROPOLIS

DISTÂNCIA Km <i>mi</i>	Referência	MÉDIA Km/h <i>mi/h</i>	TEMPO	OBSERVAÇÕES
52,62 32,69	 58			
52,80 32,80	 59			
53,947 33,521 <i>AFER</i>	 60			KM 16  FIM DESLOCAMENTO
53,947 33,521 <b>0,000</b>	 61	<b>V</b> <b>56</b> <b>34.80</b>	<b>1:00:00</b>	<b>INÍCIO ZONA CONTROLADA 01</b> KM 16 <b>ZERE SEU HODÔMETRO</b>
0,08 0,05	 62		<b>1:00:0x</b>	
0,50 0,31	 63		<b>1:00:3x</b>	
1,40 0,87	 64		<b>1:01:3x</b>	SEGUINDO NO ASFALTO
1,872 1,163 <i>AFER</i>	 65		<b>1:02:00</b>	PICADA FEIJÃO
2,765 1,718 <i>AFER</i>	 66		<b>1:02:58</b>	
5,776 3,589 <i>AFER</i>	 67		<b>1:06:11</b>	ESCOLA

DISTÂNCIA Km <i>mi</i>	Referência	MÉDIA Km/h <i>mi/h</i>	TEMPO	OBSERVAÇÕES
6,00 3,72	 68		1:06:2x	
8,38 5,20	 69		1:08:5x	PARA PICADA CAFÉ
8,774 5,452 <i>AFER</i>	 70	<b>V</b> <b>30</b> <b>18.64</b>	1:09:24	PLACA 30KM/H
10,03 6,23	 71		1:11:5x	
10,398 6,461 <i>AFER</i>	 72	<b>V</b> <b>52</b> <b>32.31</b>	1:12:39	
12,046 7,485 <i>AFER</i>	 73		1:14:33	KM 4
12,99 8,07	 74		1:15:3x	
16,056 9,977 <i>AFER</i>	 75		1:19:11	FIM ZONA CONTROLADA KM 0  INÍCIO DESLOCAMENTO
16,35 10,15	 76		1:19:3x	
16,53 10,27	 77		1:19:4x	



DISTÂNCIA Km mi	Referência	MÉDIA Km/h mi/h	TEMPO	OBSERVAÇÕES
16,55 10,28	78		1:19:4x	SEGUINDO PARA PICADA CAFÉ NOVA PETRÓPOLIS INGRESSANDO NA BR-116 COM CUIDADO
17,097 10,624 <i>AFER</i>	79	<b>N</b> 0:02:37	1:20:23	<b>FIM DSLOCAMENTO</b> KM 197
17,097 10,624 <b>0,000</b>	80	<b>V</b> 56 34.80	1:23:00	<b>INÍCIO ZONA CONTROLADA 02</b> KM 197 <b>ZERE SEU HODÔMETRO</b>
0,988 0,614 <i>AFER</i>	81		1:24:03	TACHÕES NO EIXO A 150 M
2,08 1,29	82		1:25:1x	
3,008 1,869 <i>AFER</i>	83		1:26:13	KM 194
8,074 5,017 <i>AFER</i>	84		1:31:39	KM 189
11,40 7,08	85		1:35:1x	PARA NOVA PETRÓPOLIS
12,063 7,496 <i>AFER</i>	86	<b>V</b> 40 24.85	1:35:55	<b>FINAL ZONA CONTROLADA</b> KM 185 <b>INÍCIO DESLOCAMENTO</b>
12,35 7,67	87		1:36:2x	SEGUINDO NA RODOVIA



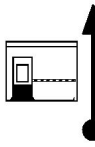





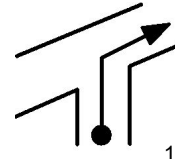
DISTÂNCIA Km <i>mi</i>	Referência	MÉDIA Km/h <i>mi/h</i>	TEMPO	OBSERVAÇÕES
12,60 7,82	 88		1:36:4x	POLICIA RODOVIÁRIA FEDERAL
12,71 7,89	 89		1:36:5x	PARA NOVA PETRÓPOLIS
13,14 8,16	 90		1:37:3x	
13,41 8,33	 91		1:37:5x	
13,71 8,51	 92		1:38:2x	
13,897 8,635 <i>AFER</i>	 93		1:38:40	FIM DESLOCAMENTO
13,897 8,635 <i>AFER</i>	 94	<b>N</b> 0:15:20	1:38:40	<b>NEUTRALIZADO</b> POSSIBILIDADE DE ABASTECIMENTO
13,897 8,635 <b>0,000</b>	 95	<b>D</b> 0:10:00	1:54:00	<b>INICIO DESLOCAMENTO</b>  <b>ZERE SEU HODÔMETRO</b>
0,13 0,08	 96			
0,27 0,16	 97			




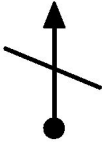











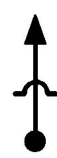

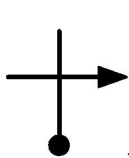




DISTÂNCIA Km <i>mi</i>	Referência	MÉDIA Km/h <i>mi/h</i>	TEMPO	OBSERVAÇÕES
0,41 0,25	 98			
0,63 0,39	 99			
0,89 0,55	 100			
1,142 0,710 <i>AFER</i>	 101			
1,59 0,98	 102			
1,95 1,21	 103			
2,54 1,57	 104			DAKOTA
3,074 1,910 <i>AFER</i>	 105			FISCALIZAÇÃO ELETRONICA 50 KM/H
4,035 2,507 <i>AFER</i>	 106			FIM DESLOCAMENTO PORTICO E MIRANTE A 1KM
4,035 2,507 0,000	 107	<b>V</b> <b>58</b> <b>36.04</b>	<b>2:04:00</b>	<b>INICIO ZONA CONTROLADA 03</b> PORTICO E MIRANTE A 1KM <b>ZERE SEU HODÔMETRO</b>



DISTÂNCIA Km <i>mi</i>	Referência	MÉDIA Km/h <i>mi/h</i>	TEMPO	OBSERVAÇÕES
0,638 0,396 <i>AFER</i>	108		2:04:40	
1,651 1,026 <i>AFER</i>	109		2:05:43	ENTRADA E SAIDA DE VEICULOS PESADOS
3,037 1,887 <i>AFER</i>	110	<b>V</b> 46 <b>28.58</b>	2:07:09	PINHAL ALTO
3,576 2,222 <i>AFER</i>	111		2:07:51	FISCALIZAÇÃO ELETRONICA 50 KM/H
3,950 2,454 <i>AFER</i>	112	<b>V</b> 74 <b>45.98</b>	2:08:20	GRANJA PINHEIROS
7,963 4,948 <i>AFER</i>	113		2:11:35	FISCALIZAÇÃO ELETRÔNICA 80 KM/H
8,274 5,141 <i>AFER</i>	114		2:11:51	ESCOLA
8,738 5,430 <i>AFER</i>	115		2:12:13	FISCALIZAÇÃO ELETRÔNICA 80 KM/H
9,041 5,618 <i>AFER</i>	116		2:12:28	KM 14
12,982 8,067 <i>AFER</i>	117		2:15:40	





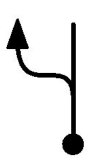


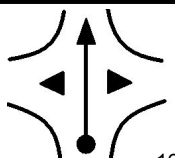


DISTÂNCIA Km mi	Referência	MÉDIA Km/h mi/h	TEMPO	OBSERVAÇÕES
19,839 12,327 AFER	 118		2:21:13	VINICOLA A 3,6 KM
21,713 13,492 AFER	 119	<b>V</b> 50 31.07	2:22:44	<b>FIM ZONA CONTROLADA</b> CARROS OFICIAIS PISTA DA DIREITA <b>INICIO DESLOCAMENTO</b>
21,90 13,60	 120		2:22:5x	PEDAGIO R\$ 7.90
23,083 14,343 AFER	 121		2:24:23	KM 28
24,94 15,49	 122		2:26:3x	PARA PARQUE TOMASINI SAINDO DA RODOVIA
25,519 15,857 AFER	 123		2:27:18	<b>FIM DESLOCAMENTO</b> INGRESSANDO NO PARQUE TOMASINI
25,519 15,857 AFER	 124	<b>N</b> 2:02:42	2:27:18	<b>NEUTRALIZADO</b> RESTAURANTE CARAZAL
 <b>Colosso Evo com indicação de caminho</b> 				
ACOMPANHAMOS A EVOLUÇÃO DO OFF ROAD				
25,519 15,857 0,000	 125	<b>D</b> 0:40:00	4:30:00	<b>INICIO DESLOCAMENTO</b> PORTICO DO PARQUE TOMASINI
0,50 0,31	 126			<b>ZERE SEU HODÔMETRO</b> INGRESSANDO NA RODOVIA COM CUIDADO











DISTÂNCIA Km <i>mi</i>	Referência	MÉDIA Km/h <i>mi/h</i>	TEMPO	OBSERVAÇÕES
2,734 1,699 <i>AFER</i>	 127			KM 32
2,86 1,77	 128			PARA GRAMADO/CENTRO
3,60 2,24	 129			GRAMADO
3,90 2,42	 130			
4,20 2,61	 131			
4,51 2,80	 132			PARA CENTRO
5,24 3,25	 133			NA AVENIDA DAS HORTENCIAS
5,38 3,34	 134			NA AVENIDA DAS HORTENCIAS
5,53 3,43	 135			NA RUA GARIBALDI
5,66 3,51	 136			PARA CANELA COM CUIDADO

DISTÂNCIA Km <i>mi</i>	Referência	MÉDIA Km/h <i>mi/h</i>	TEMPO	OBSERVAÇÕES
7,47 4,64	 137			FISCALIZAÇÃO ELETRONICA 50 KM/H
9,02 5,60	 138			FISCALIZAÇÃO ELETRONICA 50 KM/H
9,751 6,059 <i>AFER</i>	 139			BEM VINDO A CANELA
11,15 6,92	 140			
12,23 7,59	 141			PARA CENTRO
12,30 7,64	 142			PARA CENTRO
12,50 7,76	 143			
12,68 7,87	 144			
12,82 7,96	 145			NA AVENIDA OSVASLDO ARANHA
12,96 8,05	 146			NA AVENIDA JULIO DE CASTILHOS

DISTÂNCIA Km <i>mi</i>	Referência	MÉDIA Km/h <i>mi/h</i>	TEMPO	OBSERVAÇÕES
13,07 8,12	 147			
13,18 8,19	 148			
13,48 8,37	 149			PARA SÃO FRANCISCO DE PAULA
13,58 8,43	 150			
13,67 8,49	 151			
13,764 8,553 <i>AFER</i>	 152			
13,82 8,58	 153			
13,97 8,68	 154			
14,23 8,84	 155			
14,40 8,94	 156			










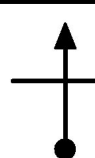
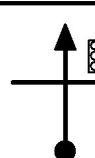
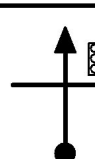
DISTÂNCIA Km <i>mi</i>	Referência	MÉDIA Km/h <i>mi/h</i>	TEMPO	OBSERVAÇÕES
14,60 9,07	 157			
14,86 9,23	 158			
15,06 9,35	 159			
15,53 9,65	 160			
15,68 9,74	 161			
16,56 10,29	 162			PARA SÃO FRANCISCO DE PAULA
18,847 11,711 <i>AFER</i>	 163			KM 48
19,60 12,17	 164			
22,872 14,212 <i>AFER</i>	 165			KM 50
23,83 14,80	 166			PEDAGIO R\$ 7,90

DISTÂNCIA Km mi	Referência	MÉDIA Km/h mi/h	TEMPO	OBSERVAÇÕES
24,344 15,127 AFER	 167			FIM DESLOCAMENTO NA DÚVIDA, NÃO ULTRAPASSE
24,344 15,127 0,000	 168	V 80 49.71	5:10:00	INICIO ZONA CONTROLADA 04 NA DÚVIDA, NÃO ULTRAPASSE  ZERE SEU HODÔMETRO
2,090 1,299 AFER	 169		5:11:34	QUEIMADA É CRIME, DENUNCIE
2,511 1,560 AFER	 170		5:11:53	KM 56
9,321 5,792 AFER	 171	V 77 47.85	5:17:00	QUEIMADA É CRIME, DENUNCIE
14,541 9,035 AFER	 172	V 79 49.09	5:21:04	KM 68
20,327 12,631 AFER	 173	V 60 37.28	5:25:27	FIM ZONA CONTROLADA SÃO FRANCISCO A 4KM  INICIO DESLOCAMENTO
20,94 13,01	 174		5:26:0x	PARA TAQUARA/PORTO ALEGRE
22,79 14,16	 175		5:27:5x	PARA TAQUARA/PORTO ALEGRE
23,115 14,363 AFER	 176	N 0:01:45	5:28:15	FIM DESLOCAMENTO KM 87



DISTÂNCIA Km <i>mi</i>	Referência	MÉDIA Km/h <i>mi/h</i>	TEMPO	OBSERVAÇÕES
23,115	 177	<b>V</b>	5:30:00	<b>INICIO ZONA CONTROLADA 05</b>
14,363		54		KM 87
<b>0,000</b>		33.55		<b>ZERE SEU HODÔMETRO</b>
1,205	 178		5:31:20	BRITA RODOVIAS
0,749				
<i>AFER</i>				
2,000	 179		5:32:13	KM 85
1,243				
<i>AFER</i>				
7,613	 180		5:38:27	ESCOLA
4,730				
<i>AFER</i>				
12,682	 181		5:44:05	FIM ZONA CONTROLADA TOTEM S0S
7,880				
<i>AFER</i>				
15,029	 182	<b>N</b>	5:46:42	FIM DESLOCAMENTO PARADA 179
9,339		0:03:18		
<i>AFER</i>				
15,029	 183	<b>V</b>	5:50:00	<b>INICIO ZONA CONTROLADA 06</b>
9,339		60		PARADA 179
<b>0,000</b>		37.28		<b>ZERE SEU HODÔMETRO</b>
0,997	 184		5:51:00	KM 71
0,620				
<i>AFER</i>				
2,953	 185		5:52:57	KM 69
1,835				
<i>AFER</i>				
9,435	 186		5:59:26	PARADA 166
5,863				
<i>AFER</i>				



DISTÂNCIA Km mi	Referência	MÉDIA Km/h mi/h	TEMPO	OBSERVAÇÕES
13,85 8,60	 187		6:03:5x	SEGUINDO PARA TAQUARA
14,901 9,259 AFER	 188		6:04:54	KM 57
17,515 10,883 AFER	 189		6:07:31	PARADA 157
18,230 11,328 AFER	 190	<b>V</b> <b>50</b> <b>31.07</b>	6:08:14	FIM ZONA CONTROLADA POLICIA RODOVIARIA ESTADUAL A 500 M INICIO DESLOCAMENTO
18,75 11,65	 191		6:08:5x	POLICIA RODOVIARIA ESTADUAL
20,96 13,02	 192		6:11:3x	
21,20 13,17	 193		6:11:4x	PELA RUA LATERAL
21,40 13,29	 194		6:12:0x	
21,70 13,48	 195		6:12:2x	
21,88 13,59	 196		6:12:3x	

DISTÂNCIA Km mi	Referência	MÉDIA Km/h mi/h	TEMPO	OBSERVAÇÕES
22,02 13,68	197		6:12:4x	
22,16 13,77	198		6:12:5x	
22,229 13,812 AFER	199		6:13:01	FIM DESLOCAMENTO
22,229 13,812 AFER	200	<b>N</b> 0:19:59	6:13:01	<b>NEUTRALIZADO</b> POSSIBILIDADE DE ABASTECIMENTO



[www.totemonline.com.br](http://www.totemonline.com.br)

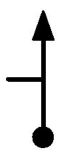
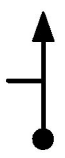

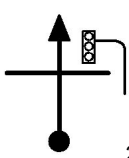






Colosso Evo com indicação de caminho

ACOMPANHAMOS  
A EVOLUÇÃO DO OFF ROAD













22,229 13,812 <b>0,000</b>	201	<b>D</b> 0:10:00	6:33:00	<b>INICIO DESLOCAMENTO</b>
<b>0,65</b> 0,40	202			<b>ZERE SEU HODÔMETRO</b>
0,722 0,449 AFER	203			KM 49 NA ESQUERDA
0,94 0,58	204			PARA GRAVATAÍ/PORTO ALEGRE
1,19 0,73	205			




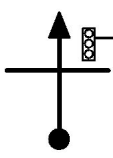
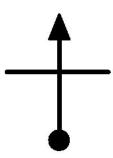
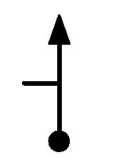
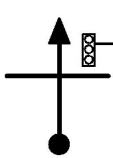

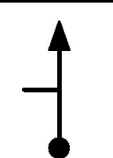
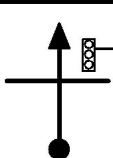
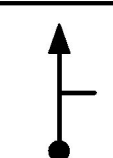
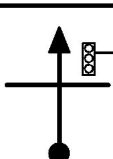
DISTÂNCIA Km <i>mi</i>	Referência	MÉDIA Km/h <i>mi/h</i>	TEMPO	OBSERVAÇÕES
1,39 0,86	 206			PARA GRAVATAÍ/PORTO ALEGRE
1,80 1,11	 207			
2,720 1,690 <i>AFER</i>	 208			KM 47
2,82 1,75	 209			
4,58 2,84	 210			
5,00 3,10	 211			
5,467 3,397 <i>AFER</i>	 212			FIM DESLOCAMENTO PARADA 136
5,467 3,397 <b>0,000</b>	 213	<b>V</b> <b>68</b> <b>42.25</b>	<b>6:43:00</b>	<b>INICIO ZONA CONTROLADA 07</b> PARADA 136 <b>ZERE SEU HODÔMETRO</b>
1,21 0,75	 214		<b>6:44:0x</b>	
1,543 0,959 <i>AFER</i>	 215		<b>6:44:22</b>	PARADA 133



DISTÂNCIA Km mi	Referência	MÉDIA Km/h mi/h	TEMPO	OBSERVAÇÕES
2,299 1,429 AFER	216		6:45:02	PARADA 131
7,221 4,487 AFER	217	<b>V</b> 73 <b>45.36</b>	6:49:23	KM 37
12,71 7,89	218		6:53:5x	
13,035 8,100 AFER	219		6:54:09	PARADA 116
15,31 9,51	220		6:56:0x	PARA PORTO ALEGRE
15,413 9,577 AFER	221	<b>V</b> 60 <b>37.28</b>	6:56:07	FIM ZONA CONTROLADA KM 29  INICIO DESLOCAMENTO
16,12 10,01	222		6:56:4x	ABANDONANDO A RODOVIA
16,154 10,038 AFER	223	<b>N</b> 0:03:09	6:56:51	FIM DESLOCAMENTO
16,154 10,038 <b>0,000</b>	224	<b>V</b> 74 <b>45.98</b>	7:00:00	<b>INICIO ZONA CONTROLADA 08</b>
0,04 0,02	225		7:00:0x	<b>ZERE SEU HODÔMETRO</b> INGRESSANDO NA RODOVIA COM MUITO CUIDADO

DISTÂNCIA Km <i>mi</i>	Referência	MÉDIA Km/h <i>mi/h</i>	TEMPO	OBSERVAÇÕES
1,691 1,051 <i>AFER</i>	 226		7:01:22	PARADA 107
3,289 2,044 <i>AFER</i>	 227		7:02:40	PARADA 105
7,233 4,494 <i>AFER</i>	 228		7:05:52	KM 21
9,17 5,69	 229		7:07:2x	
9,522 5,917 <i>AFER</i>	 230	<b>V</b> 55 34.18	7:07:43	
9,899 6,151 <i>AFER</i>	 231		7:08:08	FISCALIZAÇÃO ELETRONICA 60 KM/H
10,331 6,419 <i>AFER</i>	 232	<b>V</b> 75 46.60	7:08:36	CACHOEIRINHA 18 KM
16,220 10,079 <i>AFER</i>	 233		7:13:19	PARADA 84
18,597 11,556 <i>AFER</i>	 234	<b>D</b> 0:30:00	7:15:13	FIM ZONA CONTROLADA PARADA 80  INICIO DESLOCAMENTO
20,01 12,43	 235			



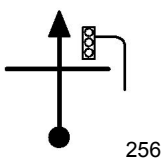
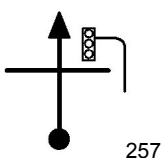
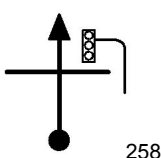

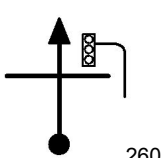
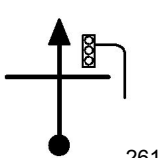
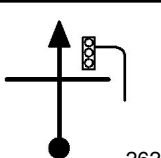
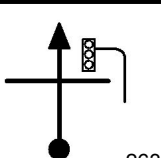
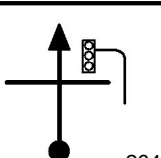
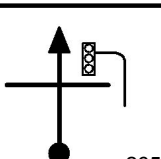
DISTÂNCIA Km mi	Referência	MÉDIA Km/h mi/h	TEMPO	OBSERVAÇÕES
22,569 14,024 AFER	 236			PARADA 72
23,48 14,59	 237			
24,15 15,00	 238			
24,84 15,43	 239			
25,55 15,87	 240			
26,75 16,62	 241			
26,95 16,74	 242			
27,20 16,90	 243			
27,75 17,24	 244			
28,12 17,47	 245			





DISTÂNCIA Km <i>mi</i>	Referência	MÉDIA Km/h <i>mi/h</i>	TEMPO	OBSERVAÇÕES
28,62 17,78	 246			
28,99 18,01	 247			
29,09 18,07	 248			
29,32 18,21	 249			
29,50 18,33	 250			
29,67 18,43	 251			
30,10 18,70	 252			
30,17 18,74	 253			
30,38 18,87	 254			
30,76 19,11	 255			




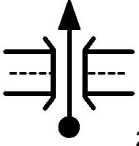



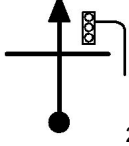
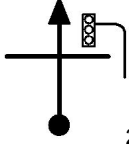
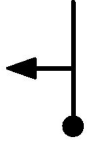
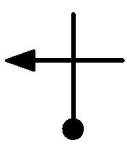
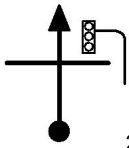
DISTÂNCIA Km <i>mi</i>	Referência	MÉDIA Km/h <i>mi/h</i>	TEMPO	OBSERVAÇÕES
30,81 19,14	 256			
31,30 19,44	 257			
31,41 19,51	 258			
31,559 19,610 <i>AFER</i>	 259			
31,71 19,70	 260			
31,80 19,76	 261			
31,98 19,87	 262			
32,13 19,96	 263			
32,28 20,05	 264			
32,42 20,14	 265			



DISTÂNCIA Km <i>mi</i>	Referência	MÉDIA Km/h <i>mi/h</i>	TEMPO	OBSERVAÇÕES
32,50 20,19	 266			
32,64 20,28	 267			
32,81 20,38	 268			
32,90 20,44	 269			
33,31 20,69	 270			
33,38 20,74	 271			
33,60 20,87	 272			MANTENHA-SE NA FAIXA DA DIREITA
34,42 21,38	 273			PARA PORTO ALEGRE (CENTRO)
35,09 21,80	 274			INGRESSANDO NA BR - 290 COM CUIDADO
36,714 22,813 AFER	 275			KM 88

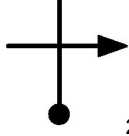
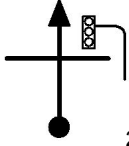
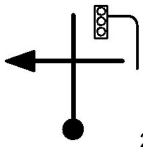
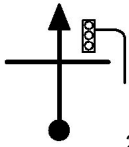

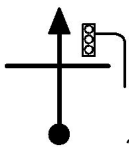
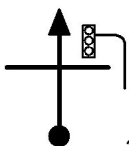

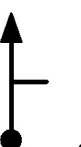
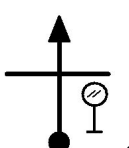




DISTÂNCIA Km <i>mi</i>	Referência	MÉDIA Km/h <i>mi/h</i>	TEMPO	OBSERVAÇÕES
39,82 24,74	 276			PARA PORTO ALEGRE ZONA NORTE
40,42 25,11	 277			VIADUTO
40,65 25,25	 278			SAÍDA
41,72 25,92	 279			INGRESSANDO NA RODOVIA COM CUIDADO
42,90 26,65	 280			
44,46 27,62	 281			NA AVENIDA FARRAPOS
44,66 27,75	 282			MANTENHA-SE NA ESQUERDA
44,85 27,86	 283			DESVIO AV. CEARÁ
44,96 27,93	 284			DESVIO AV. CEARÁ
45,12 28,03	 285			





DISTÂNCIA Km <i>mi</i>	Referência	MÉDIA Km/h <i>mi/h</i>	TEMPO	OBSERVAÇÕES
45,26 28,12	 286			SEGUINDO DESVIO MANTENHA-SE NA ESQUERDA
45,42 28,22	 287			
45,55 28,30	 288			NA AVENIDA SERTÓRIO PARA BOURBON SHOPPING /CACHOEIRINHA
45,71 28,40	 289			
45,914 28,530 <i>AFER</i>	 290			TOYOTA
46,15 28,67	 291			
46,59 28,95	 292			
46,68 29,00	 293			NA AVENIDA BRINO
46,75 29,04	 294			
46,86 29,11	 295			PARE





DISTÂNCIA Km <i>mi</i>	Referência	MÉDIA Km/h <i>mi/h</i>	TEMPO	OBSERVAÇÕES
46,98 29,19	 296			COM CUIDADO
47,054 29,238 <i>AFER</i>	 297	<b>N</b> 0:00:00	7:45:13	<b>FIM DESLOCAMENTO</b> <b>CLASSIC CAR CLUB</b> <b>AGRADECE SUA PARTICIPAÇÃO</b>



Planilha gerada pelo programa TotemPlanilha desenvolvido pela Totem.

**Esta é uma das formas que a Totem participa da evolução do Off Road.**

[www.totemonline.com.br](http://www.totemonline.com.br)

