

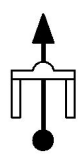
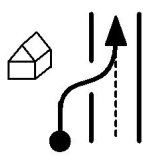
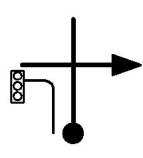
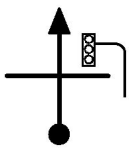
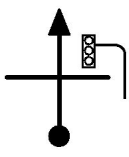
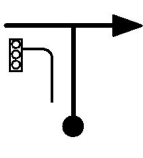
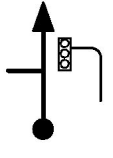
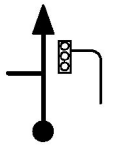
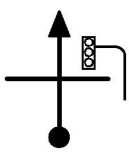

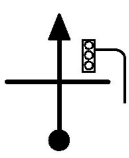
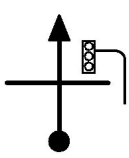

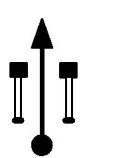
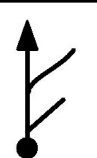
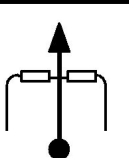
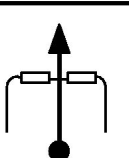

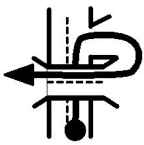



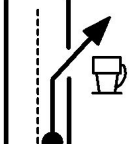


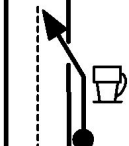



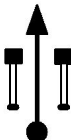





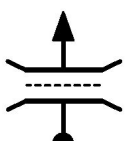









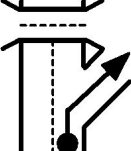


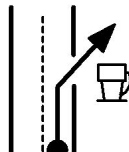

DISTÂNCIA Km <i>mi</i>	Referência	MÉDIA Km/h <i>mi/h</i>	TEMPO	OBSERVAÇÕES
				
				Início de Prova
0,000 0,000 0,000	 1	V 40 24.85	0:00:0x	- LARGADA - INÍCIO DESLOCAMENTO SHERATON PORTO ALEGRE HOTEL ZERE SEU HODÔMETRO
0,00 0,00	 2		0:00:0x	SEGUINDO PELA RUA "OLAVO BARRETO VIANA"
0,11 0,07	 3		0:00:1x	SEGUINDO NA RUA "24 DE OUTUBRO"
0,42 0,26	 4		0:00:3x	
0,74 0,46	 5		0:01:0x	
1,01 0,63	 6		0:01:3x	SEGUINDO NA RUA "RAMIRO BARCELOS"
1,08 0,67	 7		0:01:3x	
1,20 0,74	 8		0:01:4x	

DISTÂNCIA Km <i>mi</i>	Referência	MÉDIA Km/h <i>mi/h</i>	TEMPO	OBSERVAÇÕES
1,57 0,97	 9		0:02:2x	CRUZANDO AV. "CRISTOVÃO COLOMBO"
1,732 1,076 <i>AFER</i>	 10		0:02:36	
1,81 1,12	 11		0:02:4x	CRUZANDO "AV. FARRAPOS"
2,11 1,31	 12		0:03:0x	SEGUINDO PARA "FRONTEIRA / LITORAL"
2,34 1,45	 13		0:03:3x	INGRESSANDO NA AV. "CASTELO BRANCO"
3,140 1,951 <i>AFER</i>	 14	V 60 37.28	0:04:43	FISCALIZAÇÃO ELETRÔNICA 80 KM/H
4,64 2,88	 15		0:06:1x	SEGUINDO PARA "LITORAL"
7,092 4,407 <i>AFER</i>	 16		0:08:40	"CANOAS/NOVO HAMBURGO / CAXIAS"
8,899 5,530 <i>AFER</i>	 17		0:10:28	"CANOAS/N. HAMBURGO/CAXIAS SAÍDA A 1KM"
9,44 5,86	 18		0:11:0x	


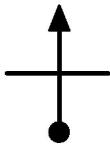



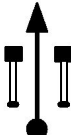
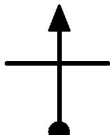
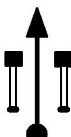


DISTÂNCIA Km <i>mi</i>	Referência	MÉDIA Km/h <i>mi/h</i>	TEMPO	OBSERVAÇÕES
9,92 6,16	 19		0:11:2x	SEGUINDO PARA "CANOAS / N.HAMBURGO / CAXIAS"
10,52 6,53	 20		0:12:0x	PARA "CANOAS"
10,84 6,73	 21		0:12:2x	"RIO GRAVATAÍ"
11,38 7,07	 22		0:12:5x	MANTENHA-SE A ESQUERDA SEGUINDO NA RODOVIA
13,987 8,691 <i>AFER</i>	 23		0:15:33	
15,079 9,370 <i>AFER</i>	 24		0:16:39	
15,30 9,50	 25		0:16:5x	VIADUTO "METROVEL"
17,50 10,87	 26		0:19:0x	VIADUTO "BOQUEIRÃO"
18,29 11,36	 27		0:19:5x	INGRESSANDO NA RUA LATERAL
18,983 11,795 <i>AFER</i>	 28		0:20:33	

DISTÂNCIA Km <i>mi</i>	Referência	MÉDIA Km/h <i>mi/h</i>	TEMPO	OBSERVAÇÕES
19,30 11,99	 29		0:20:5x	SEGUINDO PARA "VELOPARK / BR-386"
20,34 12,63	 30		0:21:5x	SEGUINDO NA RODOVIA
20,553 12,771 <i>AFER</i>	 31		0:22:07	"KM 446"
22,518 13,992 <i>AFER</i>	 32		0:24:05	"KM 444"
23,90 14,85	 33		0:25:2x	INGRESSANDO NO POSTO BR
24,090 14,969 <i>AFER</i>	 34	N 0:04:20	0:25:40	FIM DESLOCAMENTO POSTO BR
24,090 14,969 0,000	 35	V 56 34.80	0:30:00	INÍCIO ZONA CONTROLADA 01 POSTO BR ZERE SEU HODÔMETRO
0,08 0,05	 36		0:30:0x	INGRESSANDO NA BR-386 COM CUIDADO
0,68 0,42	 37		0:30:4x	
1,13 0,70	 38		0:31:1x	







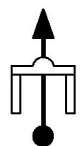



DISTÂNCIA Km <i>mi</i>	Referência	MÉDIA Km/h <i>mi/h</i>	TEMPO	OBSERVAÇÕES
2,28 1,41	 39		0:32:2x	RIO DOS SINOS
3,214 1,997 <i>AFER</i>	 40		0:33:26	FISCALIZAÇÃO ELETRÔNICA 60 KM/H
4,436 2,756	 41	V 77 47.85	0:34:4x	"KM 438"
6,68 4,15	 42		0:36:2x	
7,048 4,379 <i>AFER</i>	 43		0:36:47	
7,43 4,61	 44		0:37:0x	
12,50 7,76	 45		0:41:0x	
12,74 7,91	 46		0:41:1x	VIADUTO VELOPARK
13,70 8,51	 47		0:41:5x	FISCALIZAÇÃO ELETRÔNICA 80 KM/H
14,98 9,30	 48		0:42:5x	

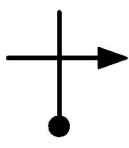

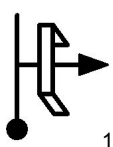







DISTÂNCIA Km <i>mi</i>	Referência	MÉDIA Km/h <i>mi/h</i>	TEMPO	OBSERVAÇÕES
17,33 10,76	 49		0:44:4x	
17,993 11,180 <i>AFER</i>	 50	V 40 24.85	0:45:19	FIM ZONA CONTROLADA "POLICIA RODOVIÁRIA FEDERAL A 200M" INÍCIO DESLOCAMENTO
18,227 11,326 <i>AFER</i>	 51		0:45:40	
19,050 11,837 <i>AFER</i>	 52	V 60 37.28	0:46:54	"LAJEADO / POLO"
20,493 12,734 <i>AFER</i>	 53		0:48:20	"KM 422"
21,37 13,27	 54		0:49:1x	SEGUINDO PARA "MONTENEGRO"
21,90 13,60	 55		0:49:4x	
22,190 13,788 <i>AFER</i>	 56		0:50:02	"MONTENEGRO 18 KM"
22,52 13,99	 57		0:50:2x	INGRESSANDO NO POSTO POLO SUL
22,57 14,02	 58		0:50:2x	

DISTÂNCIA Km <i>mi</i>	Referência	MÉDIA Km/h <i>mi/h</i>	TEMPO	OBSERVAÇÕES
22,646 14,072 <i>AFER</i>	59	N 0:02:31	0:50:29	FIM DESLOCAMENTO "POSTO POLO SUL"
22,646 14,072 0,000	60	V 73 45.36	0:53:00	INÍCIO ZONA CONTROLADA 02 "POSTO POLO SUL" ZERE SEU HODÔMETRO
0,03 0,01	61		0:53:0x	INGRESANDO NA RODOVIA COM MUITO CUIDADO
0,935 0,581 <i>AFER</i>	62		0:53:47	"ENTTRADA/SAÍDA DE CAMINHÕES A 300M"
1,927 1,197 <i>AFER</i>	63		0:54:36	"PENITENCIÁRIA MODULADA"
9,820 6,102 <i>AFER</i>	64		1:01:05	INÍCIO DA PONTE
10,995 6,832 <i>AFER</i>	65		1:02:03	"UNISC"
11,844 7,360 <i>AFER</i>	66	V 45 27.96	1:02:45	"FISCALIZAÇÃO ELETRÔNICA A 200M"
12,02 7,46	67		1:02:5x	FISCALIZAÇÃO ELETRÔNICA 50 KM/H
12,54 7,79	68		1:03:4x	

DISTÂNCIA Km <i>mi</i>	Referência	MÉDIA Km/h <i>mi/h</i>	TEMPO	OBSERVAÇÕES
13,250	 69	V	1:04:37	INÍCIO DA PONTE
8,233		65		
<i>AFER</i>		40.39		
14,43	 70		1:05:4x	
8,96				
15,862	 71	V	1:07:02	FIM ZONA CONTROLADA "USINA DE COMPOSTAGEM ECOCITRUS" INÍCIO DESLOCAMENTO
9,856		45		
<i>AFER</i>		27.96		
16,10	 72		1:07:2x	INGRESSANDO NA RODOVIA RS-240 COM CUIDADO
10,00				
17,487	 73		1:09:12	
10,866				
<i>AFER</i>				
18,49	 74		1:10:3x	FISCALIZAÇÃO ELETRÔNICA 50 KM/H
11,48				
18,68	 75		1:10:4x	
11,60				
19,80	 76		1:12:1x	FISCALIZAÇÃO ELETRÔNICA 50 KM/H
12,30				
21,15	 77		1:14:0x	
13,14				
21,88	 78		1:15:0x	SEGUINDO PARA "PORTO ALEGRE"
13,59				

DISTÂNCIA Km <i>mi</i>	Referência	MÉDIA Km/h <i>mi/h</i>	TEMPO	OBSERVAÇÕES
22,77 14,15	 79		1:16:1x	POLÍCIA RODOVIÁRIA ESTADUAL
23,60 14,66	 80		1:17:2x	SEGUINDO PARA "PARECI"
24,942 15,498 <i>AFER</i>	 81		1:19:08	"FLORICULTURA CIA DAS FLORES"
25,88 16,08	 82		1:20:2x	
26,573 16,512 <i>AFER</i>	 83		1:21:19	"KM 15"
28,51 17,71	 84		1:23:5x	SEGUINDO PARA "SÃO SEBASTIÃO DO CAI"
29,20 18,14	 85		1:24:4x	
29,412 18,276 <i>AFER</i>	 86	N 0:01:54	1:25:06	FIM DESLOCAMENTO "MADEIREIRA SÃO SEBASTIÃO"
29,412 18,276 0,000	 87	V 55 34.18	1:27:00	INÍCIO ZONA CONTROLADA 03 "MADEIREIRA SÃO SEBASTIÃO" ZERE SEU HODÔMETRO
0,10 0,06	 88		1:27:0x	

DISTÂNCIA Km <i>mi</i>	Referência	MÉDIA Km/h <i>mi/h</i>	TEMPO	OBSERVAÇÕES
1,060 0,659 <i>AFER</i>	 89		1:28:09	"RS 124"
1,588 0,987 <i>AFER</i>	 90		1:28:44	"VILA DESPIQUE"
6,781 4,214 <i>AFER</i>	 91	V 45 27.96	1:34:24	FIM ZONA CONTROLADA "SÃO SEBASTIÃO DO CAÍ/ HARMONIA" INÍCIO DESLOCAMENTO
6,86 4,26	 92		1:34:2x	SEGUINDO PARA HARMONIA COM CUIDADO!!!
8,864 5,508 <i>AFER</i>	 93		1:37:10	"GRAMEIRA REICHERT"
9,268 5,759 <i>AFER</i>	 94		1:37:43	"KM 3"
12,300 7,643 <i>AFER</i>	 95		1:41:45	"BEM VINDO A HARMONIA" FIM DO ASFALTO
12,60 7,82	 96		1:42:0x	SEGUINDO PARA "TUPANDI" NA RUA 25 DE JULHO
12,75 7,92	 97		1:42:2x	
12,80 7,95	 98		1:42:2x	

DISTÂNCIA Km <i>mi</i>	Referência	MÉDIA Km/h <i>mi/h</i>	TEMPO	OBSERVAÇÕES
13,35 8,29	 99		1:43:0x	SEGUINDO NA RUA "JACÓ FINK"
14,90 9,25	 100		1:45:1x	
15,00 9,32	 101		1:45:2x	SEGUINDO PARA "TUPANDI"
15,107 9,387 0,000	 102	V 50 31.07	1:45:30	INÍCIO DESLOCAMENTO - 60KM/H - ZERE SEU HODÔMETRO
0,48 0,29	 103		1:46:0x	BURACOS NA PISTA CUIDADO!!!
1,06 0,66	 104		1:46:4x	BURACOS NA PISTA CUIDADO!!!!
2,58 1,60	 105		1:48:3x	ATENÇÃO: PONTE ESTREITA!
4,241 2,635 <i>AFER</i>	 106		1:50:35	"- 60 KM/H -"
4,988 3,099 <i>AFER</i>	 107		1:51:29	"LOMBADA A 50 M"
5,04 3,13	 108		1:51:3x	

DISTÂNCIA Km <i>mi</i>	Referência	MÉDIA Km/h <i>mi/h</i>	TEMPO	OBSERVAÇÕES
5,20 3,23	 109		1:51:4x	
5,23 3,25	 110		1:51:4x	ATENÇÃO: PONTE ESTREITA!
5,35 3,32	 111		1:51:5x	
5,40 3,35	 112		1:51:5x	POSTO CHARRUA NA DIREITA
5,549 3,448 <i>AFER</i>	 113	N 0:14:51	1:52:09	POSTO CHARRUA "BARCAROLLO" POSTE COM TRAFÓ NEUTRALIZADO - 15 MINUTOS FIM DESLOCAMENTO





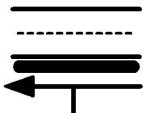







Colosso Evo com indicação de caminho


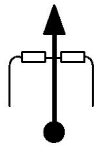

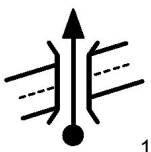

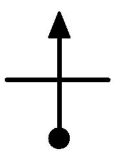

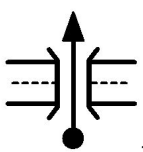


ACOMPANHAMOS
A EVOLUÇÃO DO OFF ROAD













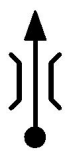
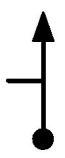







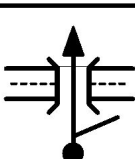
5,549 3,448 0,000	 114	V 45 27.96	2:07:00	INÍCIO DESLOCAMENTO POSTO CHARRUA "BARCAROLLO" POSTE COM TRAFÓ ZERE SEU HODÔMETRO
0,07 0,04	 115		2:07:0x	
0,49 0,30	 116		2:07:3x	
1,68 1,04	 117		2:09:1x	

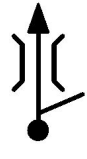
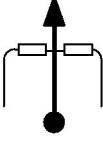
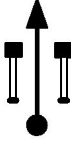
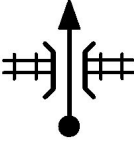




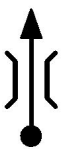

DISTÂNCIA Km <i>mi</i>	Referência	MÉDIA Km/h <i>mi/h</i>	TEMPO	OBSERVAÇÕES
1,87 1,16	 118		2:09:2x	
2,98 1,85	 119		2:10:5x	"DIVISA MUNICIPAL TUPANDI / BOM PRINCÍPIO"
3,40 2,11	 120		2:11:3x	
6,540 4,064 <i>AFER</i>	 121		2:15:43	"MOTORISTA USE FREIO MOTOR"
7,51 4,67	 122		2:17:0x	SEGUINDO NA RUA "AFONSO J. LEDUR" COM CUIDADO!
7,66 4,76	 123		2:17:1x	INGRESSANDO NA RODOVIA RS-122 COM MUITO CUIDADO!!!
8,131 5,052 <i>AFER</i>	 124		2:17:51	
8,76 5,44	 125		2:18:4x	
9,12 5,66	 126		2:19:0x	
9,30 5,77	 127		2:19:2x	SEGUINDO PARA "CAXIAS DO SUL / FARROUPILHA" POLÍCIA RODOVIÁRIA ESTADUAL

DISTÂNCIA Km <i>mi</i>	Referência	MÉDIA Km/h <i>mi/h</i>	TEMPO	OBSERVAÇÕES
11,32 7,03	128		2:22:0x	
11,80 7,33	129		2:22:4x	INGRESSANDO NO POSTO BR
11,849 7,363 <i>AFER</i>	130	N 0:02:12	2:22:48	FIM DESLOCAMENTO POSTO BR
11,849 7,363 0,000	131	V 75 46.60	2:25:00	INÍCIO ZONA CONTROLADA 04 POSTO BR ZERE SEU HODÔMETRO
0,05 0,03	132		2:25:0x	INGRESSANDO NA RS122 COM CUIDADO!
1,642 1,020 <i>AFER</i>	133		2:26:19	"KM 32"
2,694 1,674 <i>AFER</i>	134		2:27:09	"KM 33"
4,10 2,54	135		2:28:1x	
5,22 3,24	136		2:29:1x	
6,269 3,895 <i>AFER</i>	137		2:30:01	FISCALIZAÇÃO ELETRÔNICA 80 KM/H


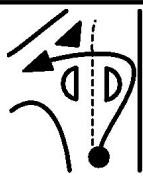





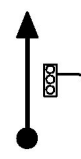


DISTÂNCIA Km <i>mi</i>	Referência	MÉDIA Km/h <i>mi/h</i>	TEMPO	OBSERVAÇÕES
8,40 5,22	 138		2:31:4x	
9,375 5,825 <i>AFER</i>	 139	V 70 43.50	2:32:30	FIM ZONA CONTROLADA "BENTO/GARIBALDI" INÍCIO DESLOCAMENTO
9,58 5,95	 140		2:32:4x	PARA GARIBALDI / BENTO GONCALVES
9,80 6,08	 141		2:32:5x	
10,39 6,45	 142		2:33:2x	INÍCIO PISTA DUPLA
10,60 6,58	 143		2:33:3x	
10,91 6,77	 144		2:33:4x	
11,05 6,86	 145		2:33:5x	
11,340 7,046 <i>AFER</i>	 146	N 0:01:49	2:34:11	FIM DESLOCAMENTO 80KM/H FIM DO PERÍMETRO URBANO
11,340 7,046 0,000	 147	V 59 36.66	2:36:00	INÍCIO ZONA CONTROLADA 05 "- 80 KM/H - FIM DO PERÍMETRO URBANO" ZERE SEU HODÔMETRO

DISTÂNCIA Km <i>mi</i>	Referência	MÉDIA Km/h <i>mi/h</i>	TEMPO	OBSERVAÇÕES
0,569 0,354 <i>AFER</i>	 148		2:36:35	"KM 02"
1,401 0,871 <i>AFER</i>	 149		2:37:26	"CAMPING"
1,65 1,02	 150		2:37:4x	
2,511 1,560 <i>AFER</i>	 151		2:38:33	"KM 4"
4,14 2,57	 152		2:40:1x	
5,88 3,65	 153		2:41:5x	
6,15 3,82	 154		2:42:1x	
7,20 4,47	 155		2:43:1x	
10,57 6,56	 156		2:46:4x	
10,72 6,66	 157		2:46:5x	

DISTÂNCIA Km <i>mi</i>	Referência	MÉDIA Km/h <i>mi/h</i>	TEMPO	OBSERVAÇÕES
12,06 7,49	 158		2:48:1x	
13,40 8,32	 159		2:49:3x	PARA "CARLOS BARBOSA"
15,042 9,347 <i>AFER</i>	 160	V 55 34.18	2:51:18	FIM ZONA CONTROLADA "KM 231" INÍCIO DESLOCAMENTO
15,77 9,79	 161		2:52:0x	SEGUINDO PARA "BENTO GONÇALVES"
16,02 9,95	 162		2:52:2x	
16,17 10,04	 163		2:52:3x	
17,41 10,81	 164		2:53:5x	
18,00 11,18	 165		2:54:3x	SEGUINDO PARA "BENTO GONÇALVES"
18,25 11,34	 166		2:54:4x	SEGUINDO PARA "BENTO GONÇALVES"
18,48 11,48	 167		2:55:0x	

DISTÂNCIA Km <i>mi</i>	Referência	MÉDIA Km/h <i>mi/h</i>	TEMPO	OBSERVAÇÕES
19,04 11,83	 168		2:55:3x	"PARA BENTO GONÇALVES"
19,924 12,380 <i>AFER</i>	 169		2:56:37	"FARROUPILHA / B. GONÇALVES"
20,588 12,793 <i>AFER</i>	 170		2:57:21	FISCALIZAÇÃO ELETRÔNICA 60 KM/H
21,66 13,45	 171		2:58:3x	
23,29 14,47	 172		3:00:1x	"PARK HOTEL FARINA A 6 KM"
23,64 14,68	 173		3:00:4x	PARA "FARROUPILHA/ CAXIAS DO SUL"
24,983 15,524 <i>AFER</i>	 174		3:02:09	"TAMANDARÉ"
26,621 16,541 <i>AFER</i>	 175		3:03:56	"LIMITE DE MUNICIPIO GARIBALDI / FARROUPILHA"
28,07 17,44	 176		3:05:3x	
28,336 17,607 0,000	 177	V 50 31.07	3:05:48	INÍCIO DESLOCAMENTO "FARINA PARK HOTEL" ZERE SEU HODÔMETRO



DISTÂNCIA Km <i>mi</i>	Referência	MÉDIA Km/h <i>mi/h</i>	TEMPO	OBSERVAÇÕES
0,038 0,024 <i>AFER</i>	 178		3:05:51	"KM 106"
1,18 0,73	 179		3:07:1x	PARA "CAMINHOS DE PEDRA PARA BENTO/PINTO BANDEIRA"
1,340 0,833 <i>AFER</i>	 180		3:07:25	"RS-444"
2,821 1,753 <i>AFER</i>	 181		3:09:11	
4,85 3,01	 182		3:11:3x	
5,24 3,25	 183		3:12:0x	
5,50 3,41	 184		3:12:2x	SEGUINDO PARA BENTO GONÇALVES
7,046 4,378 <i>AFER</i>	 185		3:14:15	
7,55 4,69	 186		3:14:5x	INGRESSANDO NA RUA "CARLOS DREHER NETO" SEGUINDO PARA VINICOLA LOVARA
7,76 4,82	 187		3:15:0x	

DISTÂNCIA Km <i>mi</i>	Referência	MÉDIA Km/h <i>mi/h</i>	TEMPO	OBSERVAÇÕES
7,95 4,94	 188		3:15:2x	
8,03 4,99	 189		3:15:2x	
8,11 5,03	 190		3:15:3x	
8,22 5,10	 191		3:15:3x	
8,686 5,397 <i>AFER</i>	 192		3:16:13	
9,58 5,95	 193		3:17:1x	SEGUINDO PARA "VINICOLA LOVARA"
10,45 6,49	 194		3:18:2x	INGRESSANDO NA RUA "JOSÉ BENEDETTI"
10,759 6,685 <i>AFER</i>	 195	N 1:30:17	3:18:43	FIM DESLOCAMENTO "VINICOLA LOVARA" NEUTRALIZADO 90 MINUTOS



www.totemonline.com.br

Colosso Evo com indicação de caminho

ACOMPANHAMOS
A EVOLUÇÃO DO OFF ROAD


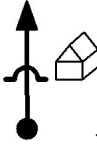
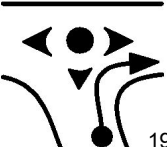





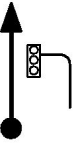













10,759 6,685 0,000	 196	V 45 27.96	4:49:00	INÍCIO DESLOCAMENTO "VINICOLA LOVARA" ZERE SEU HODÔMETRO
---------------------------------	---------	-------------------------	---------	--

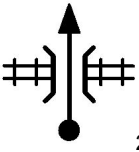
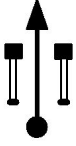

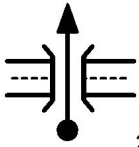
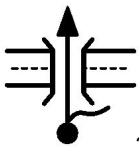


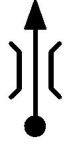





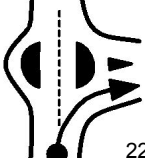








Diretor de Prova
Maurício Milano
51 99936977









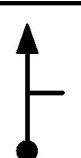

www.totemonline.com.br
Todas as categorias

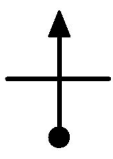



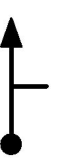



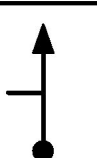

DISTÂNCIA Km <i>mi</i>	Referência	MÉDIA Km/h <i>mi/h</i>	TEMPO	OBSERVAÇÕES
0,11 0,06	 197		4:49:0x	SEGUINDO NA RUA "JOANA G. TONELLO"
0,30 0,18	 198		4:49:2x	BENTEC
0,67 0,41	 199		4:49:5x	INGRESSANDO NO ASFALTO RUA "CARLOS DREHER NETO"
2,34 1,45	 200		4:52:0x	
2,45 1,52	 201		4:52:1x	
2,61 1,62	 202		4:52:2x	
2,80 1,74	 203		4:52:4x	
3,00 1,86	 204		4:52:5x	SEGUINDO NA RUA "ARISTIDES BERTUOL"
3,466 2,154 AFER	 205		4:53:37	
4,461 2,772 AFER	 206		4:54:57	"KM 05"

DISTÂNCIA Km <i>mi</i>	Referência	MÉDIA Km/h <i>mi/h</i>	TEMPO	OBSERVAÇÕES
5,00 3,10	 207		4:55:3x	SEGUINDO PARA "FARROUPILHA"
5,31 3,29	 208		4:56:0x	
5,66 3,51	 209		4:56:3x	
7,492 4,655 <i>AFER</i>	 210		4:58:59	"CAMINHOS DE PEDRA CRUZEIRO"
9,28 5,76	 211		5:01:2x	SEGUINDO PARA "GARIBALDI / CARLOS BARBOSA"
9,464 5,881 <i>AFER</i>	 212	V 60 37.28	5:01:37	"KM 107"
10,70 6,64	 213		5:02:5x	
13,636 8,473 <i>AFER</i>	 214		5:05:47	"TAMANDARÉ"
15,00 9,32	 215		5:07:0x	SEGUINDO PARA "GARIBALDI / PORTO ALEGRE"
15,336 9,529 <i>AFER</i>	 216		5:07:29	"GARIBALDI / ESTRADA DO SENHOR"



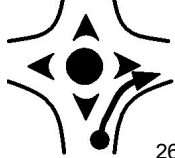
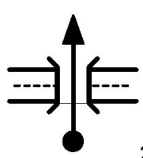

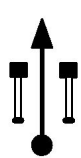
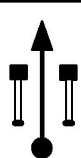

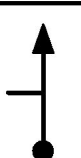

DISTÂNCIA Km <i>mi</i>	Referência	MÉDIA Km/h <i>mi/h</i>	TEMPO	OBSERVAÇÕES
17,21 10,69	 217		5:09:2x	
18,329 11,389 <i>AFER</i>	 218		5:10:29	FISCALIZAÇÃO ELETRÔNICA 60 KM/H
19,25 11,96	 219		5:11:2x	
19,62 12,19	 220		5:11:4x	
20,29 12,60	 221		5:12:2x	SEGUINDO PARA CARLOS BARBOSA / PORTO ALEGRE
20,80 12,92	 222		5:12:5x	SEGUINDO NA RODOVIA
21,988 13,663 <i>AFER</i>	 223		5:14:08	"CARLOS BARBOSA A 2 KM"
22,69 14,09	 224		5:14:5x	
22,71 14,11	 225		5:14:5x	
23,37 14,52	 226		5:15:3x	SEGUINDO NA RODOVIA PARA PORTO ALEGRE





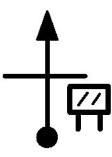


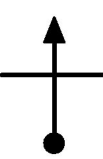

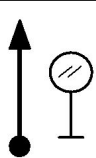
DISTÂNCIA Km <i>mi</i>	Referência	MÉDIA Km/h <i>mi/h</i>	TEMPO	OBSERVAÇÕES
24,829 15,428 <i>AFER</i>	 227		5:16:59	"KM 232"
25,39 15,77	 228		5:17:3x	ABANDONANDO A RST-470 SEGUINDO PARA "BARÃO / SALVADOR DO SUL"
25,617 15,918 <i>AFER</i>	 229	N 0:01:14	5:17:46	FIM DESLOCAMENTO "BARÃO / SALVADOR DO SUL / MONTENEGRO"
25,617 15,918 0,000	 230	V 57 35.42	5:19:00	INÍCIO ZONA CONTROLADA 06 "BARÃO / SALVADOR DO SUL / MONTENEGRO" ZERE SEU HODÔMETRO
1,428 0,887 <i>AFER</i>	 231		5:20:30	"KM 234"
1,57 0,97	 232		5:20:3x	
3,178 1,975 <i>AFER</i>	 233		5:22:21	"KM 236"
3,633 2,257 <i>AFER</i>	 234		5:22:49	"BARÃO 7KM / SALVADOR DO SUL..."
8,00 4,97	 235		5:27:2x	
9,249 5,747 <i>AFER</i>	 236		5:28:44	"KM 242"

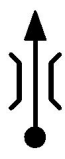
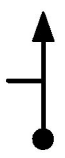




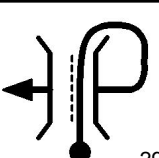


DISTÂNCIA Km <i>mi</i>	Referência	MÉDIA Km/h <i>mi/h</i>	TEMPO	OBSERVAÇÕES
10,505 6,527 <i>AFER</i>	 237	V 35 21.75	5:30:03	FIM ZONA CONTROLADA "PISTA DUPLA A 200M" INÍCIO DESLOCAMENTO
11,30 7,02	 238		5:31:2x	
11,61 7,21	 239		5:31:5x	
11,795 7,329 <i>AFER</i>	 240	N 0:01:44	5:32:16	FIM DESLOCAMENTO POSTO IPIRANGA
11,795 7,329 0,000	 241	V 59 36.66	5:34:00	INÍCIO ZONA CONTROLADA 07 POSTO IPIRANGA ZERE SEU HODÔMETRO
1,894 1,177 <i>AFER</i>	 242		5:35:56	"GRUTA E CAMPING 200M"
2,668 1,658 <i>AFER</i>	 243		5:36:43	"AGROTELAS"
5,49 3,41	 244		5:39:3x	
8,17 5,07	 245		5:42:1x	
9,48 5,89	 246		5:43:3x	SEGUINDO NA RODOVIA

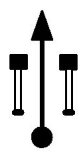
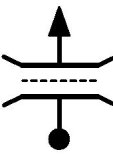

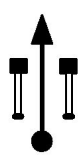

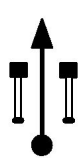


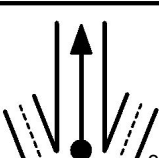
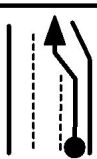
DISTÂNCIA Km <i>mi</i>	Referência	MÉDIA Km/h <i>mi/h</i>	TEMPO	OBSERVAÇÕES
10,90 6,77	 247		5:45:0x	
11,416 7,094 <i>AFER</i>	 248		5:45:37	"KM 256"
12,14 7,54	 249		5:46:2x	
14,444 8,975 <i>AFER</i>	 250		5:48:41	"KM 259"
18,26 11,34	 251		5:52:3x	
22,89 14,22	 252		5:57:1x	
23,424 14,555 <i>AFER</i>	 253		5:57:49	"KM 268"
25,66 15,94	 254		6:00:0x	
26,50 16,46	 255		6:00:5x	
27,000 16,777 <i>AFER</i>	 256		6:01:28	FIM ZONA CONTROLADA INÍCIO DESLOCAMENTO

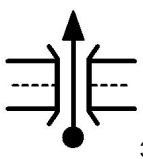
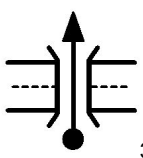




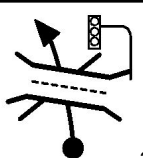
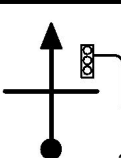
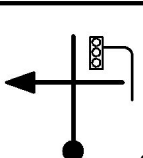
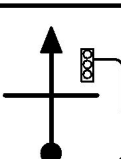
DISTÂNCIA Km <i>mi</i>	Referência	MÉDIA Km/h <i>mi/h</i>	TEMPO	OBSERVAÇÕES
27,325	 257	N 0:10:13	6:01:47	FIM DESLOCAMENTO POSTO RODOIL NEUTRALIZADO 10 MINUTOS
16,979				
<i>AFER</i>				
Colosso Evo com indicação de caminho				
ACOMPANHAMOS A EVOLUÇÃO DO OFF ROAD				
27,325	 258	V 68 42.25	6:12:00	INÍCIO ZONA CONTROLADA 08 POSTO RODOIL
16,979				
0,000				ZERE SEU HODÔMETRO
1,435	 259		6:13:16	"HARMONIA"
0,892				
<i>AFER</i>				
2,854	 260		6:14:32	"ATENÇÃO ESCOLA 200M"
1,773				
<i>AFER</i>				
5,35	 261		6:16:4x	SEGUINDO NA RODOVIA
3,32				
5,96	 262		6:17:1x	
3,70				
7,713	 263		6:18:49	"ESCOLA"
4,793				
<i>AFER</i>				
9,81	 264		6:20:3x	
6,09				
12,66	 265		6:23:1x	
7,86				

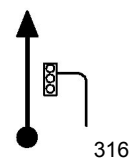
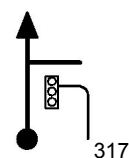
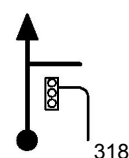
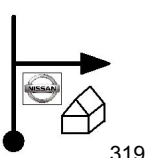
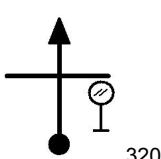
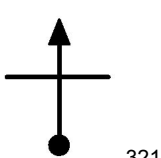
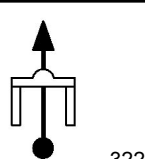
DISTÂNCIA Km <i>mi</i>	Referência	MÉDIA Km/h <i>mi/h</i>	TEMPO	OBSERVAÇÕES
14,155 8,795 <i>AFER</i>	 266	V 45 27.96	6:24:30	FIM ZONA CONTROLADA "KM 286" INÍCIO DESLOCAMENTO
15,485 9,622 <i>AFER</i>	 267		6:26:16	"COMAUTO"
15,94 9,90	 268		6:26:5x	
16,70 10,37	 269		6:27:5x	
17,208 10,693 <i>AFER</i>	 270		6:28:34	"FORD"
18,05 11,21	 271		6:29:4x	FISCALIZAÇÃO ELETRÔNICA 50 KM/H
19,33 12,01	 272		6:31:2x	FISCALIZAÇÃO ELETRÔNICA 50 KM/H
19,851 12,335 <i>AFER</i>	 273		6:32:06	"KM 4"
21,03 13,06	 274		6:33:3x	
21,57 13,40	 275		6:34:2x	"MARATÁ"

DISTÂNCIA Km <i>mi</i>	Referência	MÉDIA Km/h <i>mi/h</i>	TEMPO	OBSERVAÇÕES
21,65 13,45	 276		6:34:2x	CRUZE A RODOVIA COM MUITO CUIDADO!!!
21,900 13,608 <i>AFER</i>	 277		6:34:49	"PROIBIDO COLOCAR LIXO NESTE LOCAL"
22,155 13,766 <i>AFER</i>	 278	N 0:01:50	6:35:10	FIM DESLOCAMENTO "MARSUL"
22,155 13,766 0,000	 279	V 70 43.50	6:37:00	INÍCIO ZONA CONTROLADA 09 "MARSUL" ZERE SEU HODÔMETRO
1,261 0,784 <i>AFER</i>	 280		6:38:05	"SENAI AG. MONTENEGRO"
2,50 1,55	 281		6:39:0x	
3,105 1,929 <i>AFER</i>	 282	V 48 29.83	6:39:40	"UNISC"
3,17 1,97	 283		6:39:4x	
3,67 2,28	 284		6:40:2x	FISCALIZAÇÃO ELETRÔNICA 50 KM/H
3,923 2,438 <i>AFER</i>	 285	V 77 47.85	6:40:41	" - 80KM/H - "

DISTÂNCIA Km <i>mi</i>	Referência	MÉDIA Km/h <i>mi/h</i>	TEMPO	OBSERVAÇÕES
5,92 3,67	 286		6:42:1x	
9,22 5,72	 287		6:44:4x	
13,732 8,533 <i>AFER</i>	 288	V 66 41.01	6:48:19	"PENITENCIARIA MODULADA"
15,785 9,808 <i>AFER</i>	 289	N 0:00:35	6:50:11	FIM ZONA CONTROLADA "POSTO POLO SUL" NA ESQUERDA INÍCIO DESLOCAMENTO
15,785 9,808 0,000	 290	V 50 31.07	6:50:46	INÍCIO DESLOCAMENTO "POSTO POLO SUL" NA ESQUERDA ZERE SEU HODÔMETRO
0,75 0,46	 291		6:51:4x	
1,16 0,72	 292		6:52:0x	INGRESSANDO NA RODOVIA BR - 386 COM MUITO CUIDADO!! SEGUINDO PARA PORTO ALEGRE
2,851 1,772 <i>AFER</i>	 293	V 80 49.71	6:54:12	"KM 422"
4,00 2,48	 294		6:55:0x	
5,08 3,15	 295		6:55:5x	POLÍCIA RODOVIÁRIA FEDERAL NA ESQUERDA

DISTÂNCIA Km <i>mi</i>	Referência	MÉDIA Km/h <i>mi/h</i>	TEMPO	OBSERVAÇÕES
9,59 5,95	 296		6:59:1x	FISCALIZAÇÃO ELETRÔNICA 80 KM/H
10,59 6,58	 297		6:59:5x	VIADUTO VELOPARK
13,877 8,623 <i>AFER</i>	 298		7:02:28	"KM 433"
15,72 9,76	 299		7:03:5x	FISCALIZAÇÃO ELETRÔNICA 50 KM/H
17,055 10,597 <i>AFER</i>	 300		7:04:51	
20,15 12,52	 301		7:07:1x	FISCALIZAÇÃO ELETRÔNICA 60 KM/H
20,82 12,93	 302		7:07:4x	
22,60 14,04	 303		7:09:0x	
27,28 16,95	 304		7:12:3x	SEGUINDO PARA "PORTO ALEGRE" NA PISTA CENTRAL
28,01 17,40	 305		7:13:0x	INGRESSANDO NA BR-116 COM MUITO CUIDADO!!

DISTÂNCIA Km <i>mi</i>	Referência	MÉDIA Km/h <i>mi/h</i>	TEMPO	OBSERVAÇÕES
28,60 17,77	 306		7:13:3x	VIADUTO BOQUEIRÃO
31,11 19,33	 307		7:15:2x	VIADUTO METROVEL
35,75 22,21	 308		7:18:5x	PARA "AEROPORTO / ZONA NORTE"
36,18 22,48	 309		7:19:1x	
37,88 23,53	 310		7:20:2x	PARA "PORTO ALEGRE / CENTRO"
39,27 24,40	 311		7:21:3x	PARA "AV. SERTÓRIO / AV. CEARÁ" MANTENHA-SE NA FAIXA DA ESQUERDA
39,420 24,494 <i>AFER</i>	 312	V 40 24.85	7:21:37	MANTENHA-SE NA FAIXA DA ESQUERDA
39,91 24,79	 313		7:22:2x	
40,08 24,90	 314		7:22:3x	SEGUINDO NA AV. "SERTÓRIO"
40,20 24,97	 315		7:22:4x	

DISTÂNCIA Km <i>mi</i>	Referência	MÉDIA Km/h <i>mi/h</i>	TEMPO	OBSERVAÇÕES
40,35 25,07	 316		7:23:0x	
40,66 25,26	 317		7:23:2x	
41,08 25,52	 318		7:24:0x	
41,18 25,58	 319		7:24:1x	SEGUINDO NA "AV. BRINO" DEIXANDO LOJA NISSAN NA DIREITA
41,33 25,68	 320		7:24:2x	"PARE"
41,45 25,75	 321		7:24:4x	
41,522 25,801 <i>AFER</i>	 322	N 0:00:00	7:24:46	CHEGADA CLASSIC CAR CLUB PARABÉNS !!!



Planilha gerada pelo programa TotemPlanilha desenvolvido pela Totem.

Esta é uma das formas que a Totem participa da evolução do Off Road.

www.totemonline.com.br

